

NOTE:

COPYRIGHT WHITE ARKITEKTER AB. NO IMPLIED LICENSE EXISTS.

THIS DRAWING IS FOR INFORMATIONAL PURPOSES ONLY.

NOT FOR CONSTRUCTION.

THIS DRAWING SHOULD NOT BE USED TO CALCULATE AREAS FOR THE PURPOSE OF VALUATION.

DO NOT SCALE FROM THIS DRAWING.

ALL HEIGHTS ARE EXPRESSED AS AOD (ABOVE ORDNANCE DATUM NEWLYN).

ALL DIMENSIONS ARE PRELIMINARY.



6B-3-3B4P M4(3) TYPE A - 89.8 m2

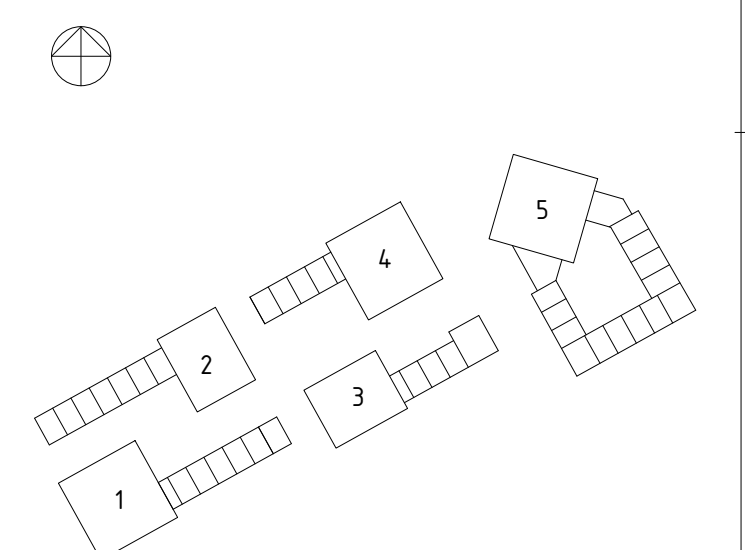


6B-3-3B4P M4(3) TYPE A - 89.8 m2

REV.	REVISION DESCRIPTION	DATE	SIGN
1	Update Planning	19/08/2020	

Planning Submission

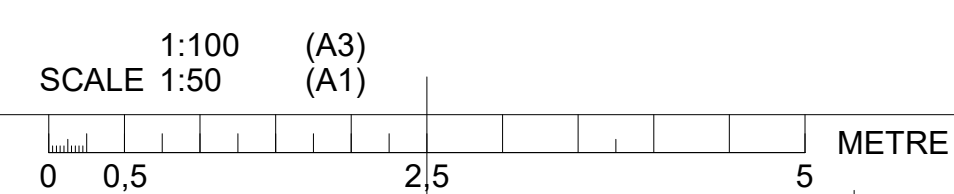
GWP2 Parcel 6B


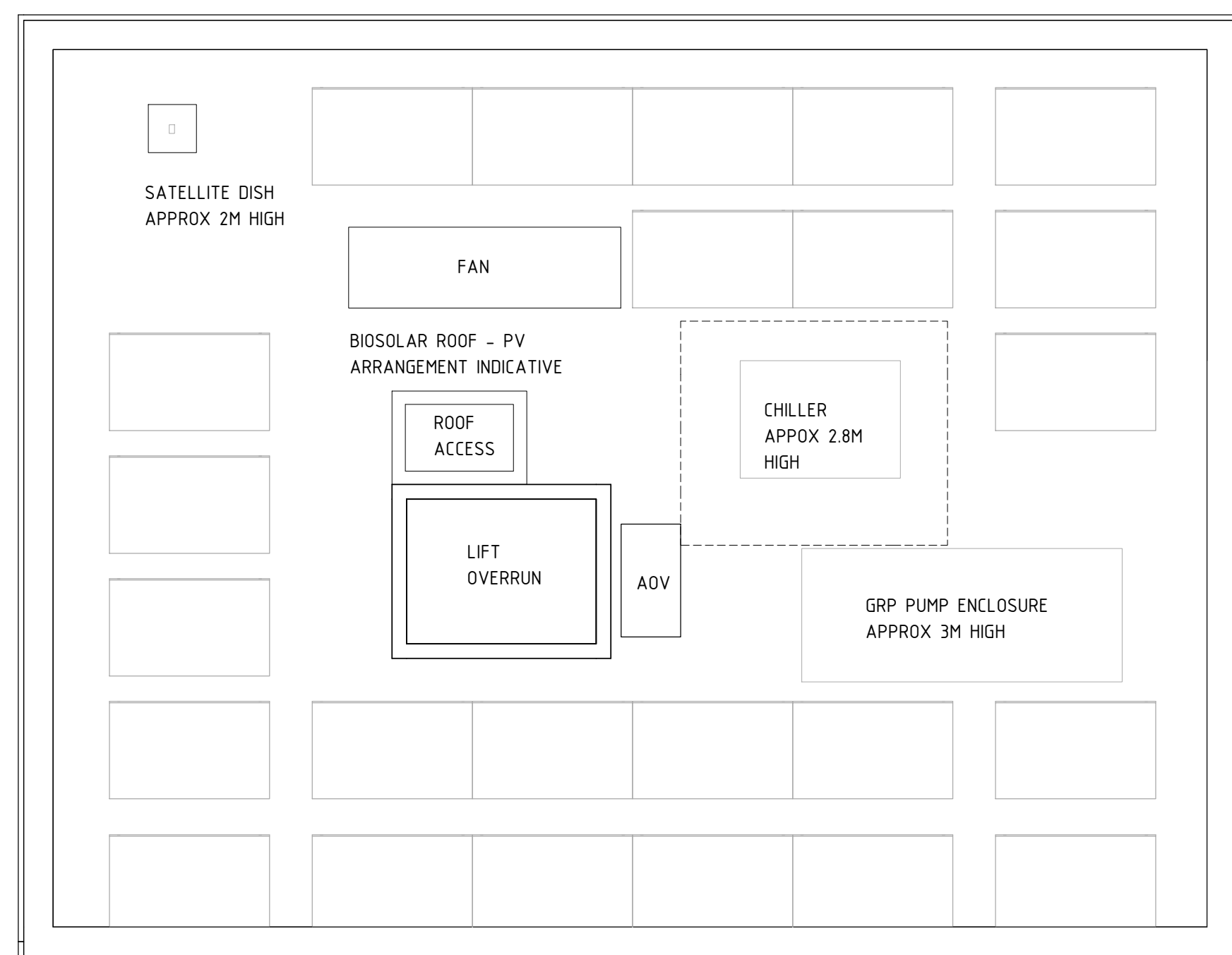
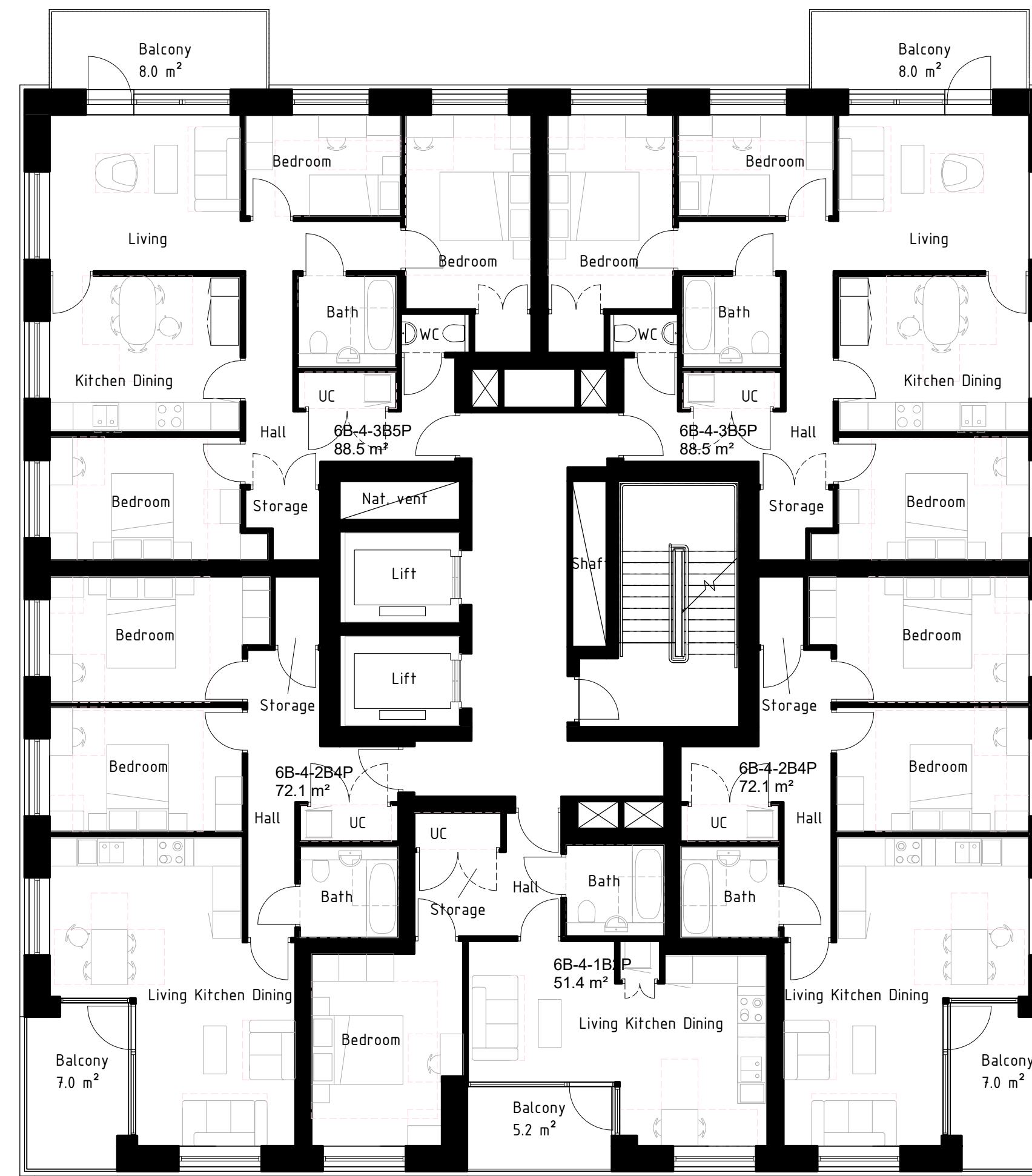



PROJECT NO. 9157050100	DRAWN BY APA	PROJECT ARCHITECT Paddy Perring
DATE 31/07/2020	APPROVED BY Linda Thiel	

PARCEL 6B - PLANS
TYPICAL APARTMENT LAYOUTS, BLOCK 3

SCALE	NUMBER	REV.
A1 1:50	BF0144-WAB-6B-XX-DR-A-131101	1
A3 1:100		



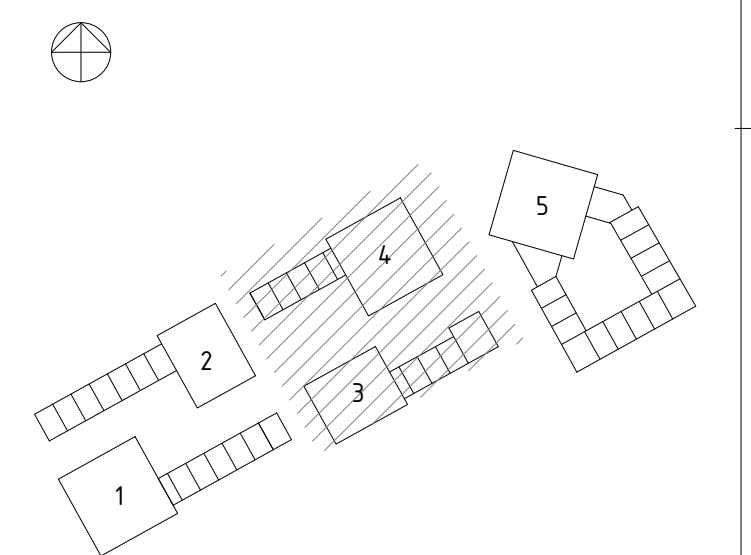


NOTE:
 COPYRIGHT WHITE ARKITEKTER AB. NO IMPLIED LICENSE EXISTS.
 THIS DRAWING IS FOR INFORMATIONAL PURPOSES ONLY.
 NOT FOR CONSTRUCTION.
 THIS DRAWING SHOULD NOT BE USED TO CALCULATE AREAS FOR THE PURPOSE OF VALUATION.
 DO NOT SCALE FROM THIS DRAWING.
 ALL HEIGHTS ARE EXPRESSED AS AOD (ABOVE ORDINANCE DATUM NEWLYN).
 ALL DIMENSIONS ARE PRELIMINARY.

REV.	REVISION DESCRIPTION	DATE	SIGN
1	Update Planning	19/08/2020	

Planning Submission

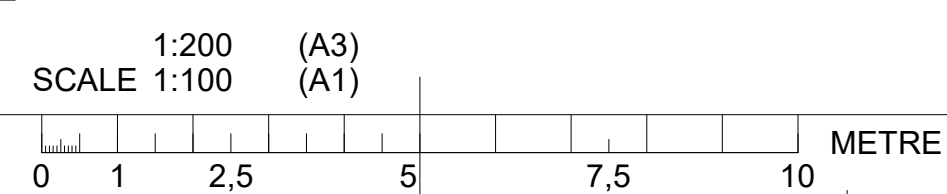
GWP2 Parcel 6B



PROJECT NO. 9157050100	DRAWN BY ASE	PROJECT ARCHITECT Paddy Perring
DATE 31/07/2020	APPROVED BY Linda Thiel	

PARCEL 6B - PLANS
FLOORS 9-15

SCALE	NUMBER	REV.
A1 1:100	BF0144-WAB-6B-XX-DR-A-131009	1
A3 1:200		





NOTE:

COPYRIGHT WHITE ARKITEKTER AB. NO IMPLIED LICENSE EXISTS.

THIS DRAWING IS FOR INFORMATIONAL PURPOSES ONLY.

NOT FOR CONSTRUCTION.

THIS DRAWING SHOULD NOT BE USED TO CALCULATE AREAS FOR THE PURPOSE OF VALUATION.

DO NOT SCALE FROM THIS DRAWING.

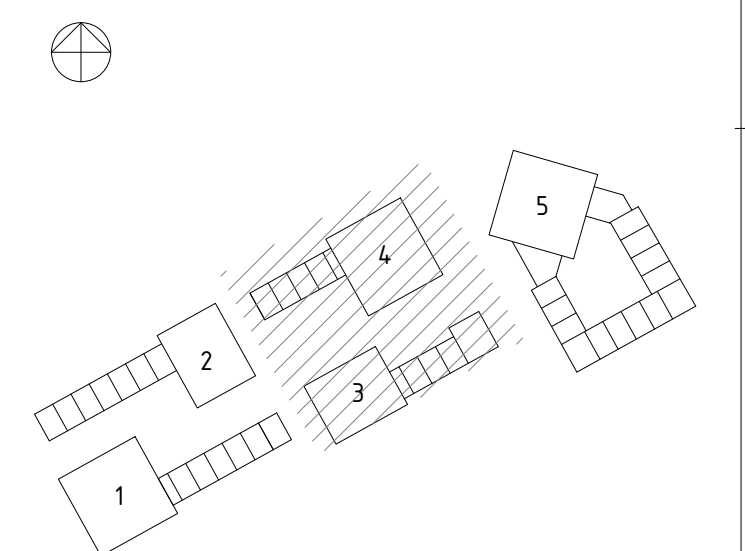
ALL HEIGHTS ARE EXPRESSED AS AOD (ABOVE ORDNANCE DATUM NEWLYN).

ALL DIMENSIONS ARE PRELIMINARY.

REV.	REVISION DESCRIPTION	DATE	SIGN
1	Update Planning	19/08/2020	

Planning Submission

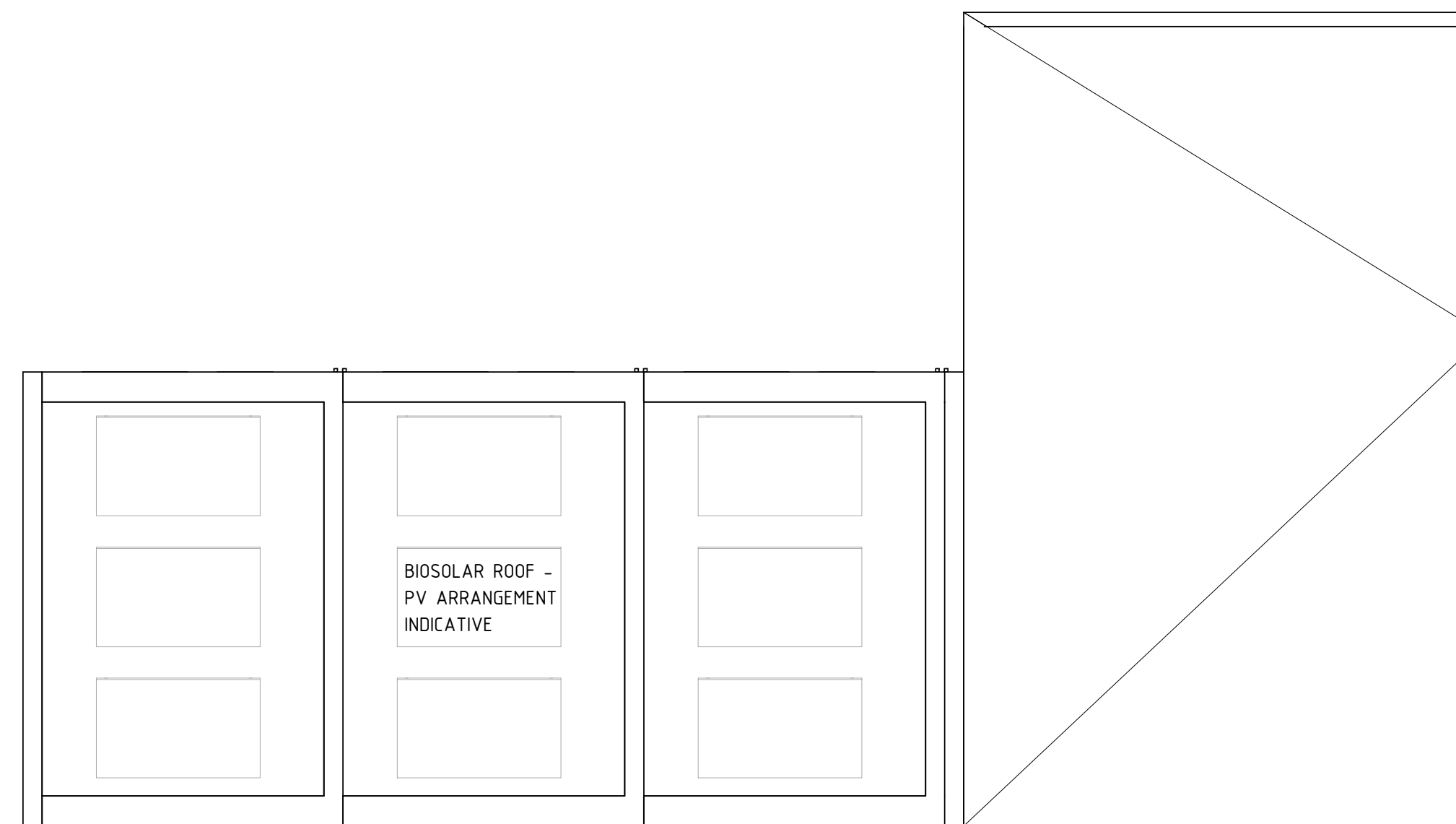
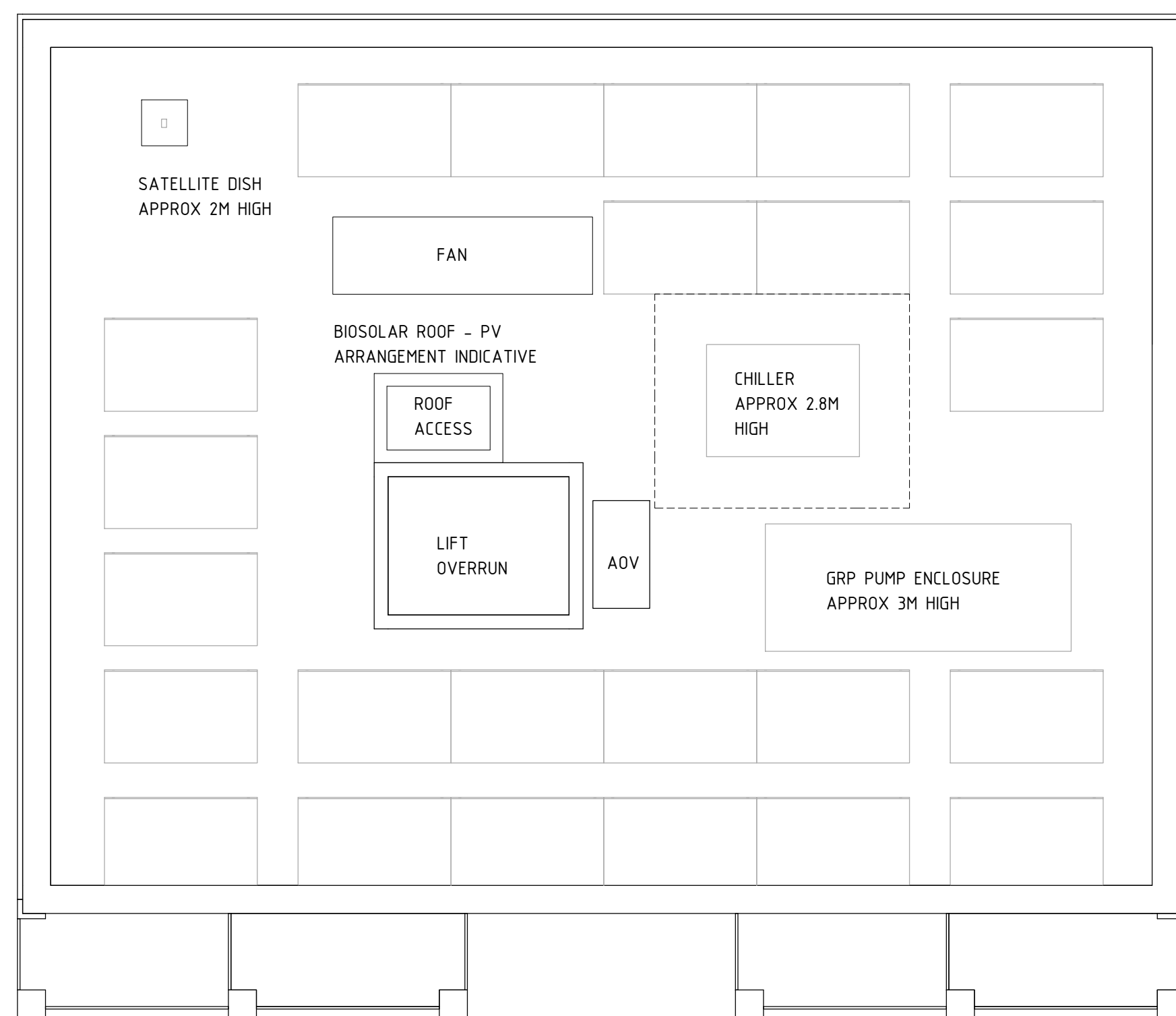
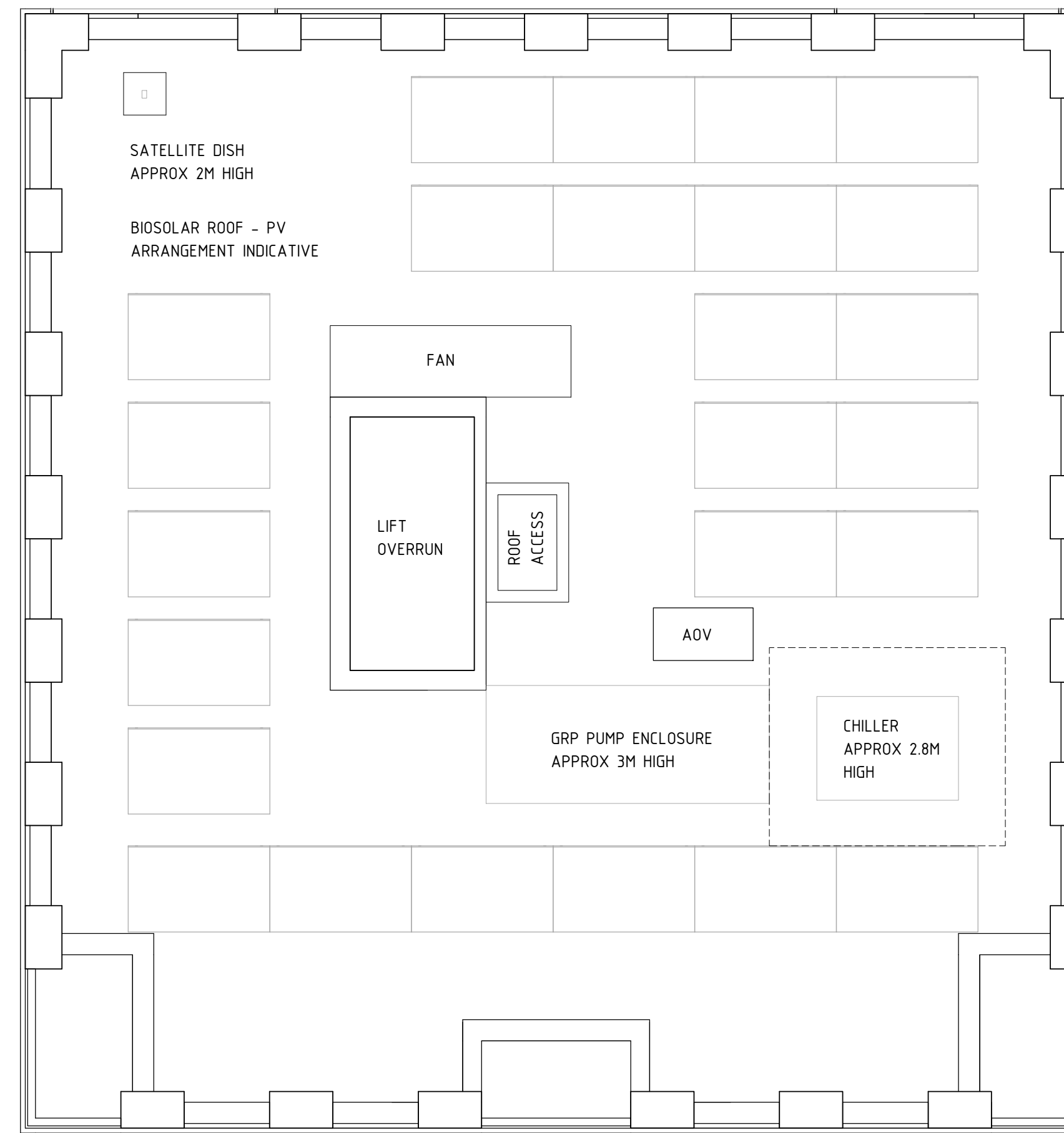
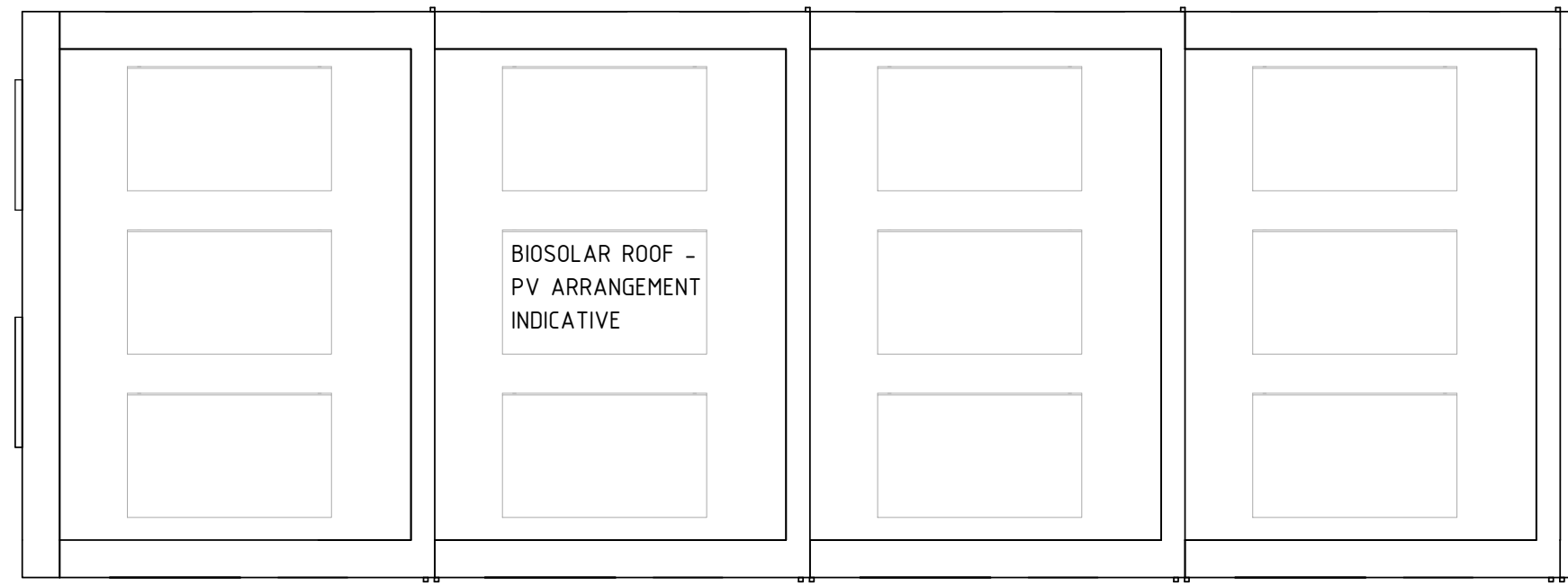
GWP2 Parcel 6B



PROJECT NO. 9157050100	DRAWN BY ASE	PROJECT ARCHITECT Paddy Perring
DATE 31/07/2020	APPROVED BY Linda Thiel	

**PARCEL 6B - PLANS
FLOORS 3-8**

SCALE	NUMBER	REV.
A1 1:100	BF0144-WAB-6B-XX-DR-A-131003	1
A3 1:200		



NOTE:

COPYRIGHT WHITE ARKITEKTER AB. NO IMPLIED LICENSE EXISTS.

THIS DRAWING IS FOR INFORMATIONAL PURPOSES ONLY.

NOT FOR CONSTRUCTION.

THIS DRAWING SHOULD NOT BE USED TO CALCULATE AREAS FOR THE PURPOSE OF VALUATION.

DO NOT SCALE FROM THIS DRAWING.

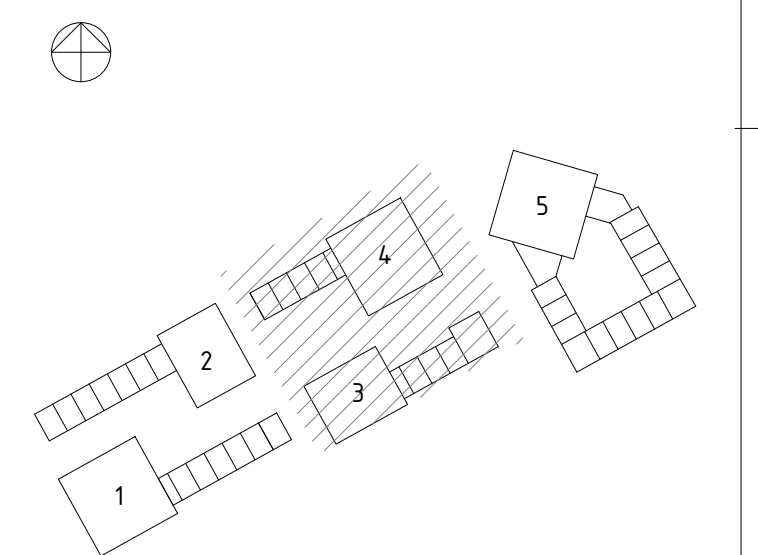
ALL HEIGHTS ARE EXPRESSED AS AOD (ABOVE ORDINANCE DATUM NEWLYN).

ALL DIMENSIONS ARE PRELIMINARY.

REV.	REVISION DESCRIPTION	DATE	SIGN
1	Update Planning	19/08/2020	

Planning Submission

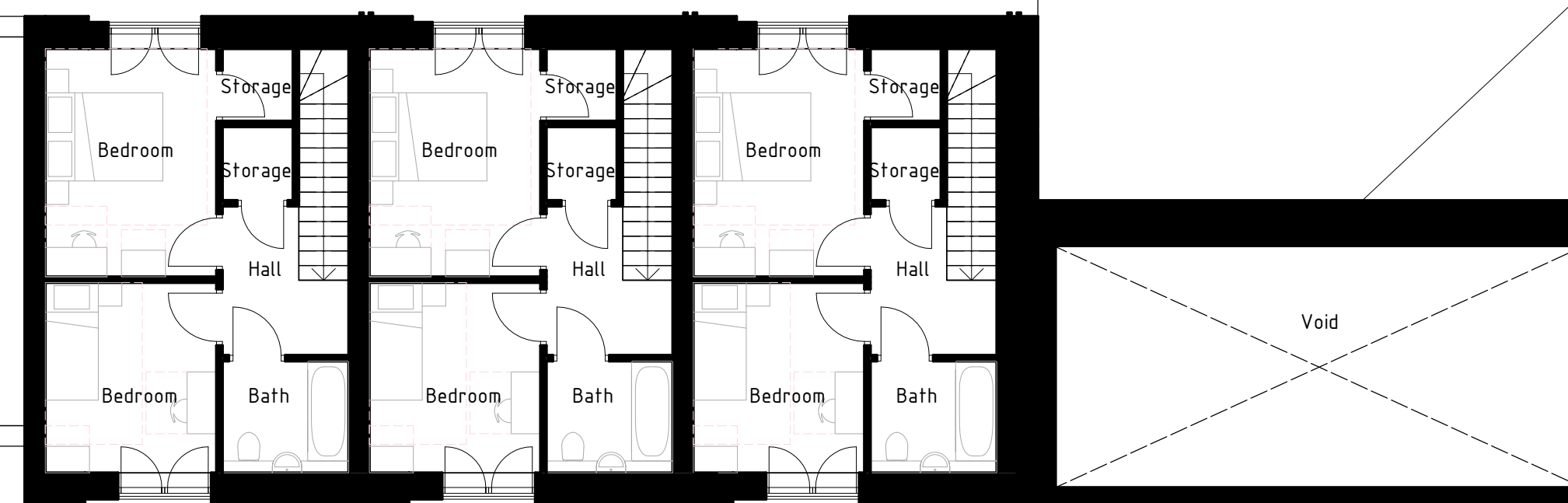
GWP2 Parcel 6B



PROJECT NO. 9157050100	DRAWN BY HTA	PROJECT ARCHITECT Paddy Perring
DATE 31/07/2020	APPROVED BY Linda Thiel	

**PARCEL 6B - PLANS
ROOF**

SCALE A1 1:100 A3 1:200	NUMBER BF0144-WAB-6B-16-DR-A-131016	REV. 1
-------------------------------	--	-----------



NOTE:

COPYRIGHT WHITE ARKITEKTER AB. NO IMPLIED LICENSE EXISTS.

THIS DRAWING IS FOR INFORMATIONAL PURPOSES ONLY.

NOT FOR CONSTRUCTION.

THIS DRAWING SHOULD NOT BE USED TO CALCULATE AREAS FOR THE PURPOSE OF VALUATION.

DO NOT SCALE FROM THIS DRAWING.

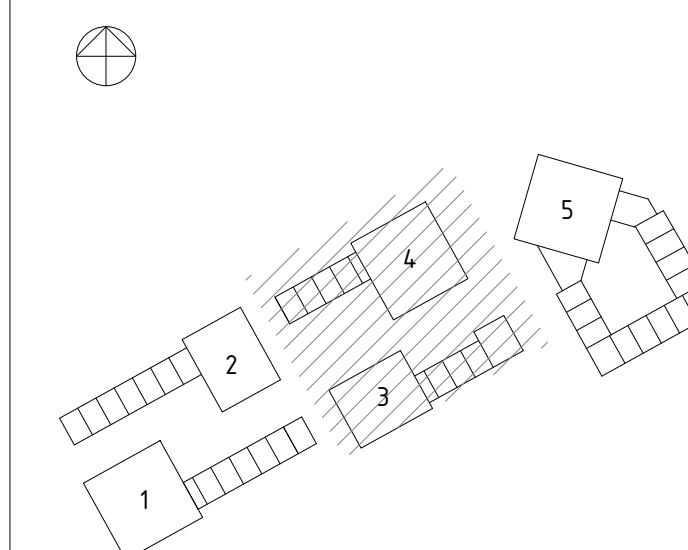
ALL HEIGHTS ARE EXPRESSED AS AOD (ABOVE ORDNANCE DATUM NEWLYN).

ALL DIMENSIONS ARE PRELIMINARY.

REV.	REVISION DESCRIPTION	DATE	SIGN
1	Update Planning	19/08/2020	

Planning Submission

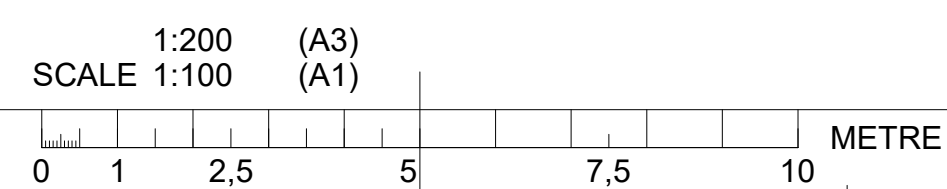
GWP2 Parcel 6B



PROJECT NO. 9157050100	DRAWN BY ASE	PROJECT ARCHITECT Paddy Perring
DATE 31/07/2020	APPROVED BY Linda Thiel	

**PARCEL 6B - PLANS
2ND FLOOR**

SCALE	NUMBER	REV.
A1 1:100	BF0144-WAB-6B-02-DR-A-131002	1
A3 1:200		



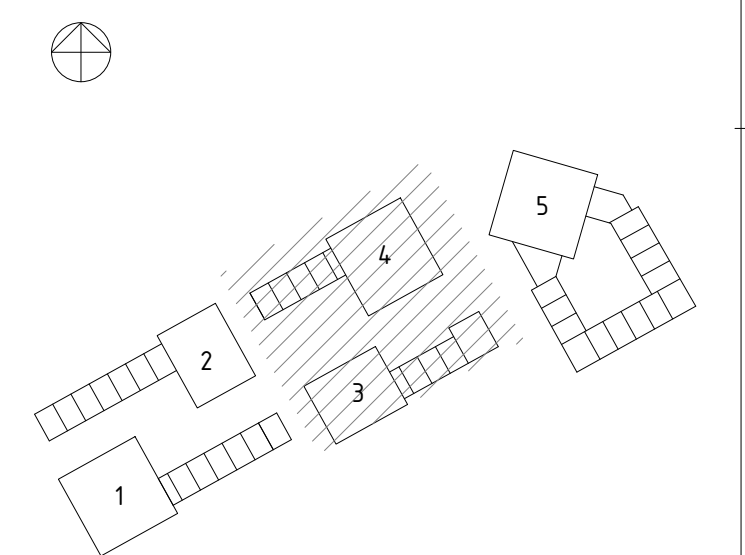
NOTE:

COPYRIGHT WHITE ARKITEKTER AB. NO IMPLIED LICENSE EXISTS.
 THIS DRAWING IS FOR INFORMATIONAL PURPOSES ONLY.
 NOT FOR CONSTRUCTION.
 THIS DRAWING SHOULD NOT BE USED TO CALCULATE AREAS FOR THE PURPOSE OF VALUATION.
 DO NOT SCALE FROM THIS DRAWING.
 ALL HEIGHTS ARE EXPRESSED AS AOD (ABOVE ORDNANCE DATUM NEWLYN).
 ALL DIMENSIONS ARE PRELIMINARY.

REV.	REVISION DESCRIPTION	DATE	SIGN
1	Update Planning	19/08/2020	

Planning Submission

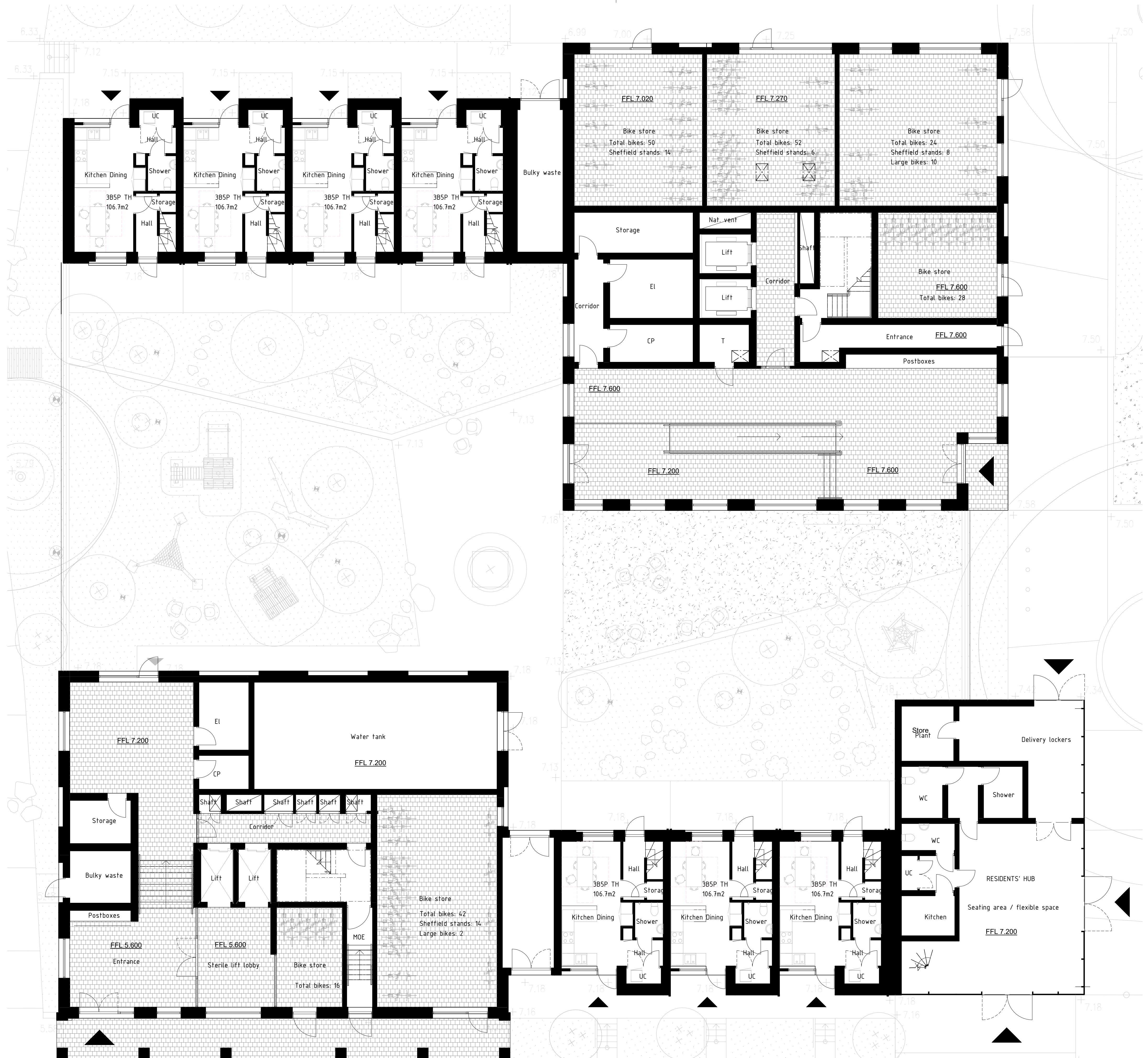
GWP2 Parcel 6B



PROJECT NO. 9157050100	DRAWN BY ASE	PROJECT ARCHITECT Paddy Perring
DATE 31/07/2020	APPROVED BY Linda Thiel	

**PARCEL 6B - PLANS
1ST FLOOR**

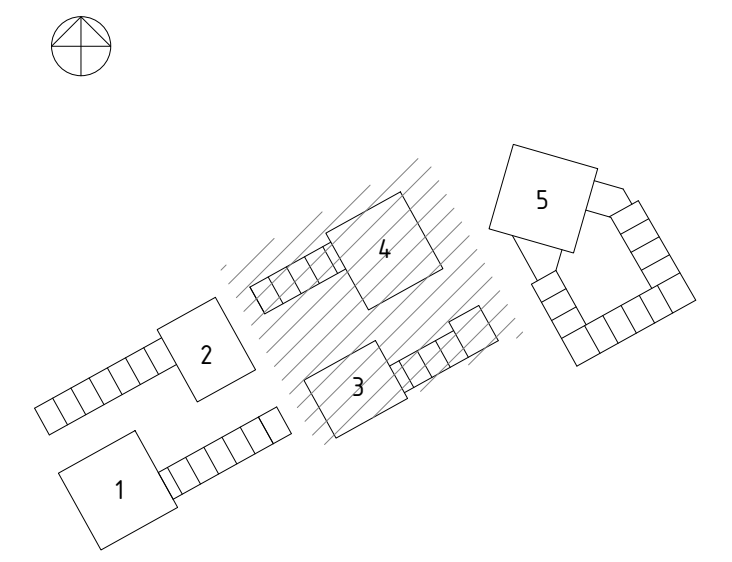
SCALE	NUMBER	REV.
A1 1:100	BF0144-WAB-6B-01-DR-A-131001	1
A3 1:200		



NOTE:
 COPYRIGHT WHITE ARKITEKTER AB. NO IMPLIED LICENSE EXISTS.
 THIS DRAWING IS FOR INFORMATIONAL PURPOSES ONLY.
 NOT FOR CONSTRUCTION.
 THIS DRAWING SHOULD NOT BE USED TO CALCULATE AREAS FOR THE PURPOSE OF VALUATION.
 DO NOT SCALE FROM THIS DRAWING.
 ALL HEIGHTS ARE EXPRESSED AS AOD (ABOVE ORDNANCE DATUM NEWLYN).
 ALL DIMENSIONS ARE PRELIMINARY.

1	Update Planning	19/08/2020	
REV.	REVISION DESCRIPTION	DATE	SIGN

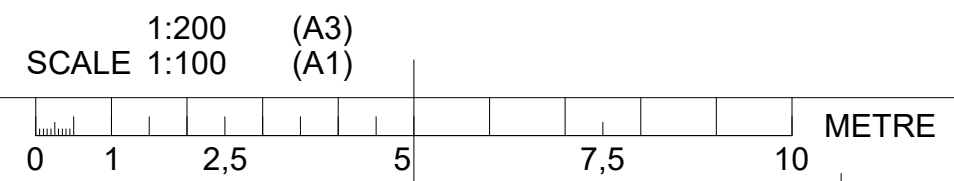
Planning Submission
GWP2 Parcel 6B



PROJECT NO. 9157050100	DRAWN BY PP	PROJECT ARCHITECT Paddy Perring
DATE 31/07/2020	APPROVED BY Linda Thiel	

PARCEL 6B - PLANS
GROUND FLOOR

SCALE A1 1:100 A3 1:200	NUMBER BF0144-WAB-6B-00-DR-A-131000	REV. 1
-------------------------------	--	-----------



NOTE:

COPYRIGHT WHITE ARKITEKTER AB. NO IMPLIED LICENSE EXISTS.

THIS DRAWING IS FOR INFORMATIONAL PURPOSES ONLY.

NOT FOR CONSTRUCTION.

THIS DRAWING SHOULD NOT BE USED TO CALCULATE AREAS FOR THE PURPOSE OF VALUATION.

DO NOT SCALE FROM THIS DRAWING.

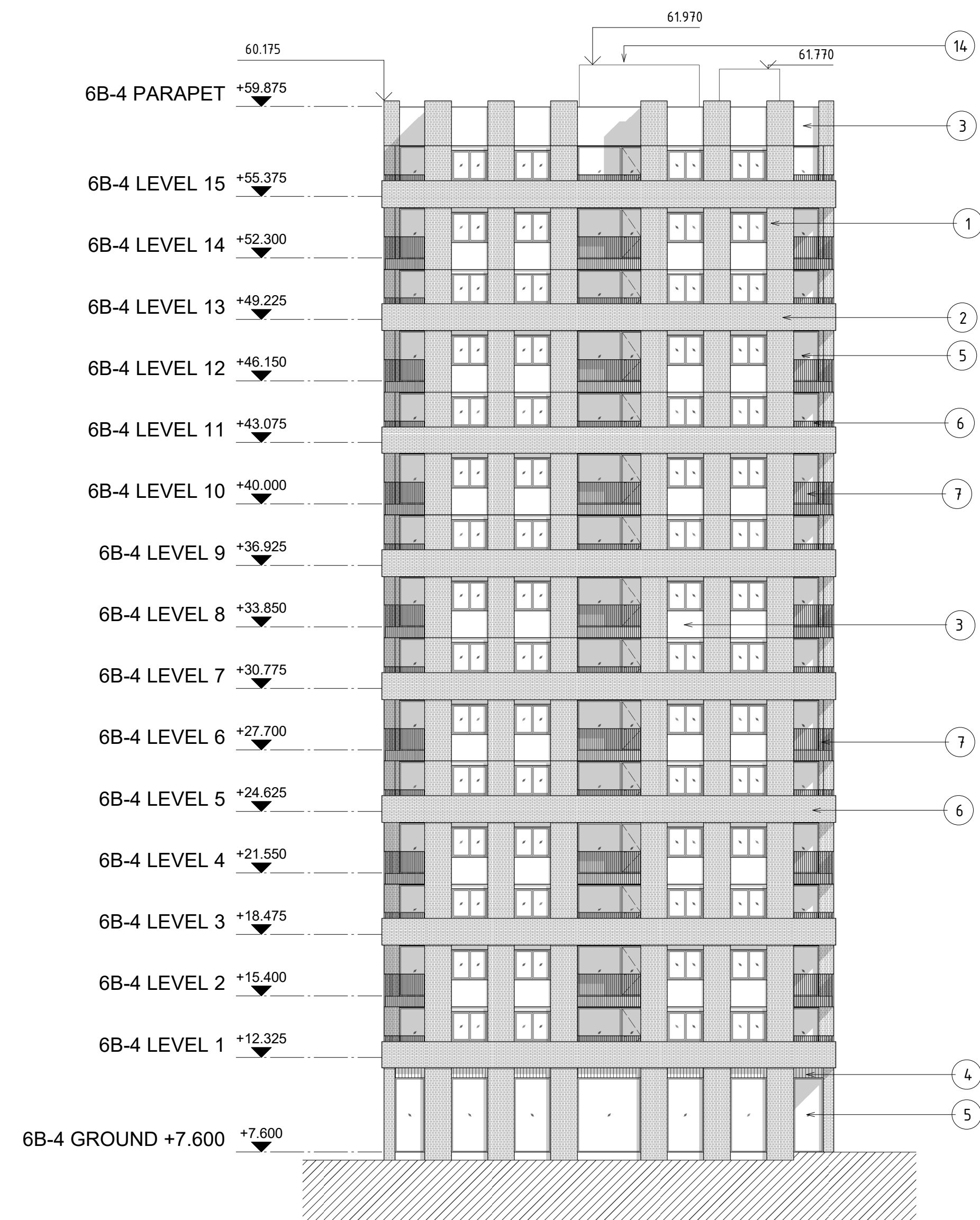
ALL HEIGHTS ARE EXPRESSED AS AOD (ABOVE ORDNANCE DATUM NEWLYN).

ALL DIMENSIONS ARE PRELIMINARY.

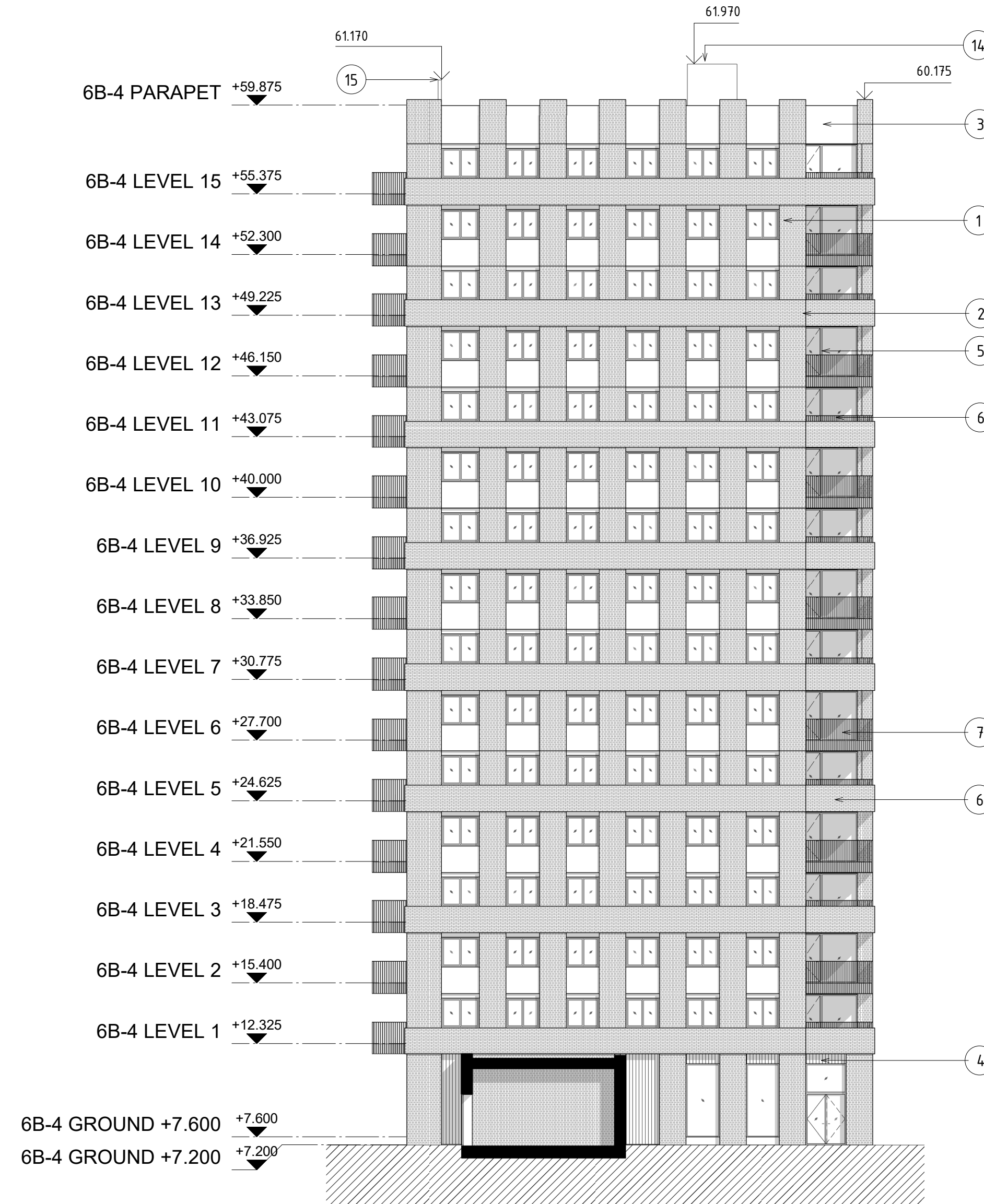
Elevations key:

1. Vertical stretcher course brick
2. Horizontal stretcher course projecting brick band
3. Recessed panel between/above windows
4. Metal rainscreen fins
5. Full height glazing
6. Inset balcony - horizontal stretcher course projecting brick with metal railing
7. Inset balcony - metal
8. Projecting balcony - metal
9. Projecting balcony - horizontal stretcher course brick with metal railing
10. Projecting balcony - loggia structure
11. Loggia structure
12. MVHR vent above window - exact placement tbc
13. Recessed rainwater pipe (townhouses)
14. Rooftop plant
15. Satellite dish
16. Metal Juliet balcony with double doors (townhouses)
17. Horizontal stretcher course brick

Refer to Design & Access Statement (BF0144-WAB-ZZ-RP-A-130001) for rendered elevations, detailed callouts and information on brick types.



ELEVATION BLOCK 4 SOUTH

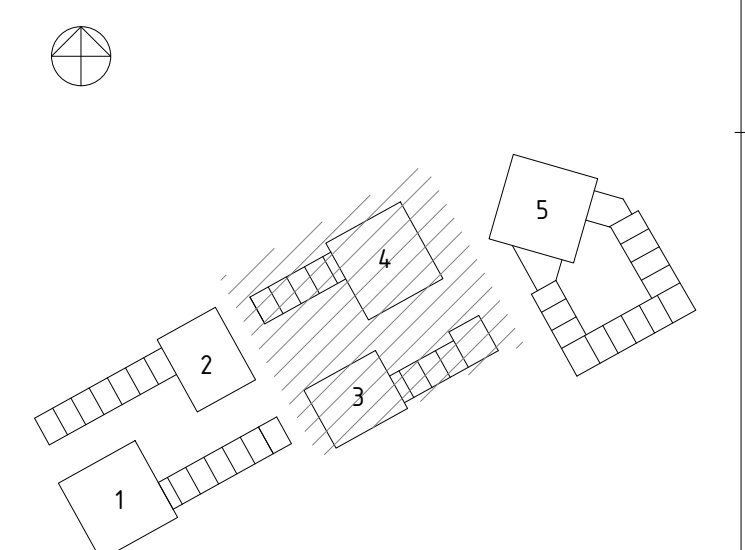


ELEVATION BLOCK 4 WEST

1	Update Planning	19/08/2020	
REV.	REVISION DESCRIPTION	DATE	SIGN

Planning Submission

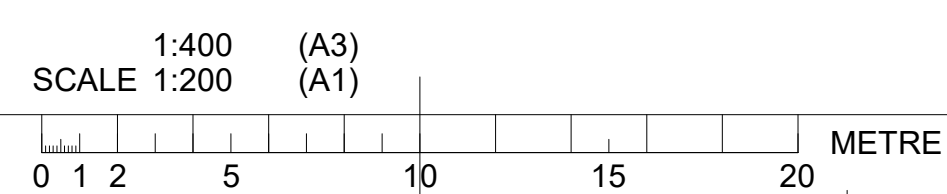
GWP2 Parcel 6B



PROJECT NO. 9157050100	DRAWN BY APA	PROJECT ARCHITECT Paddy Perring
DATE 31/07/2020	APPROVED BY Linda Thiel	

**PARCEL 6B - ELEVATIONS
BLOCK 4 SOUTH AND WEST**

SCALE A1 1:200 A3 1:400	NUMBER BF0144-WAB-6B-ZZ-DR-A-133401	REV. 1
-------------------------------	--	-----------



NOTE:

COPYRIGHT WHITE ARKITEKTER AB. NO IMPLIED LICENSE EXISTS.

THIS DRAWING IS FOR INFORMATIONAL PURPOSES ONLY.

NOT FOR CONSTRUCTION.

THIS DRAWING SHOULD NOT BE USED TO CALCULATE AREAS FOR THE PURPOSE OF VALUATION.

DO NOT SCALE FROM THIS DRAWING.

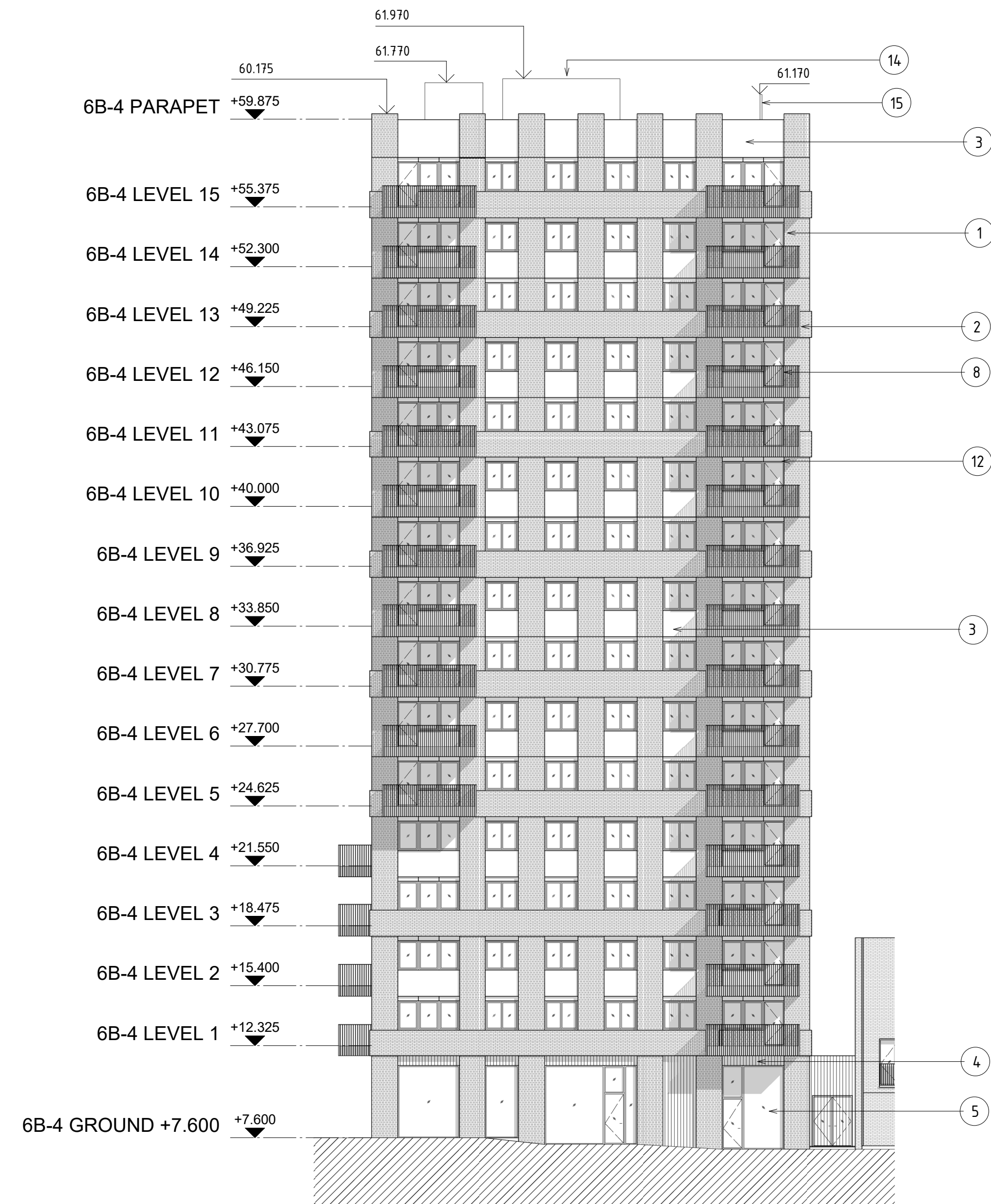
ALL HEIGHTS ARE EXPRESSED AS AOD (ABOVE ORDNANCE DATUM NEWLYN).

ALL DIMENSIONS ARE PRELIMINARY.

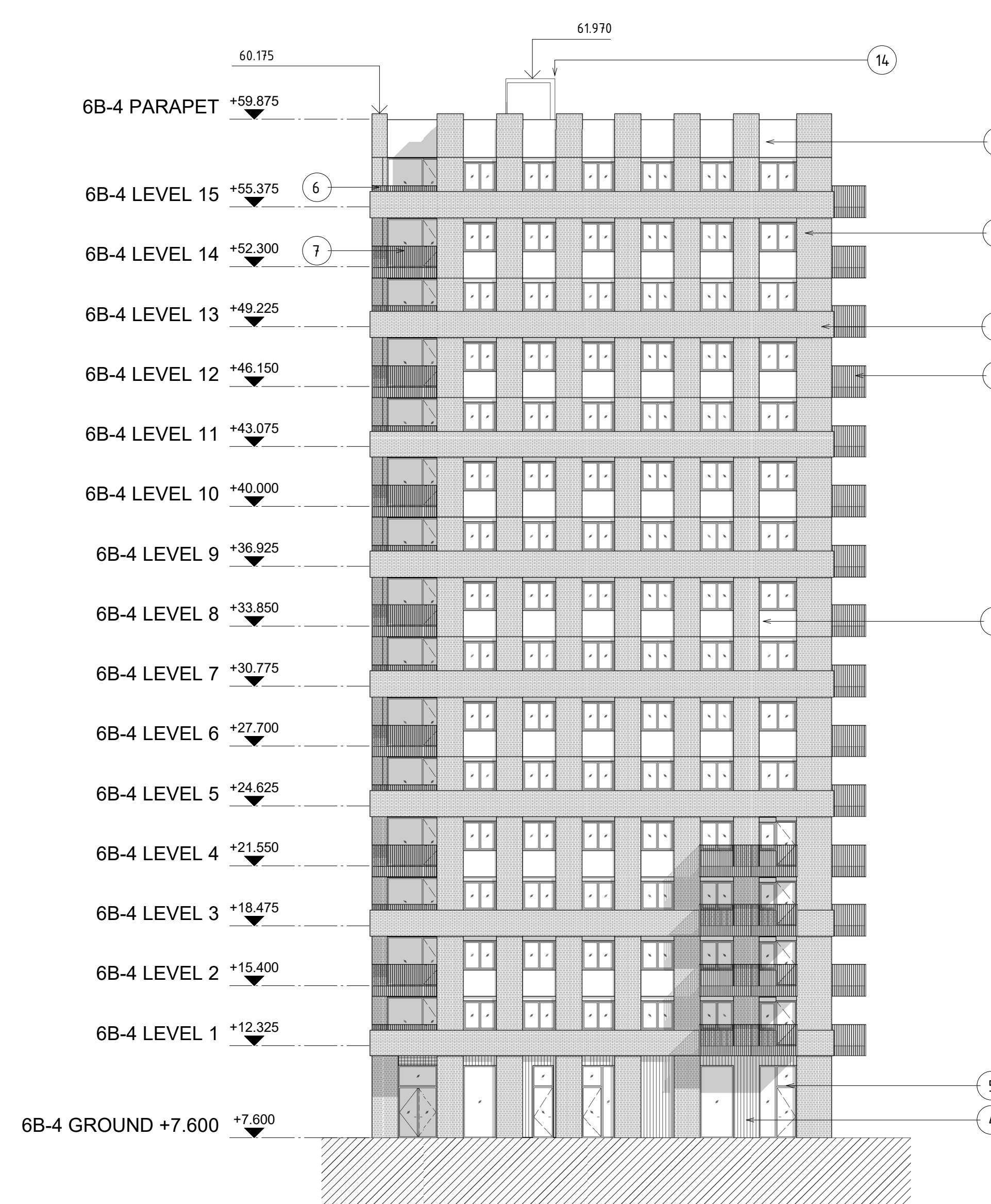
Elevations key:

1. Vertical stretcher course brick
2. Horizontal stretcher course projecting brick band
3. Recessed panel between/above windows
4. Metal rainscreen fins
5. Full height glazing
6. Inset balcony - horizontal stretcher course projecting brick with metal railing
7. Inset balcony - metal
8. Projecting balcony - metal
9. Projecting balcony - horizontal stretcher course brick with metal railing
10. Projecting balcony - loggia structure
11. Loggia structure
12. MVHR vent above window - exact placement tbc
13. Recessed rainwater pipe (townhouses)
14. Rooftop plant
15. Satellite dish
16. Metal Juliet balcony with double doors (townhouses)
17. Horizontal stretcher course brick

Refer to Design & Access Statement (BF0144-WAB-ZZ-RP-A-130001) for rendered elevations, detailed callouts and information on brick types.



ELEVATION BLOCK 4 NORTH

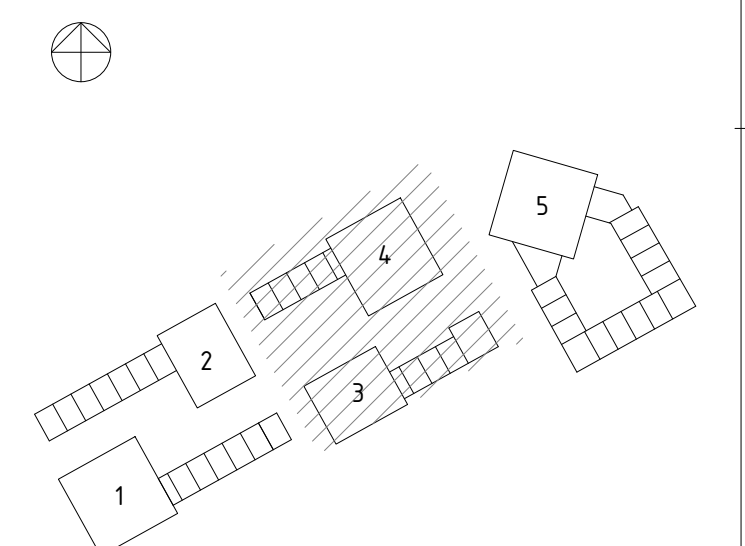


ELEVATION BLOCK 4 EAST

1	Update Planning	19/08/2020	
REV.	REVISION DESCRIPTION	DATE	SIGN

Planning Submission

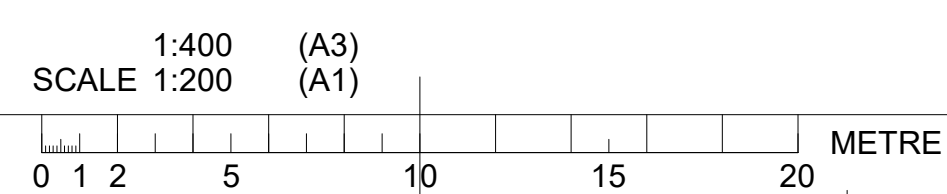
GWP2 Parcel 6B

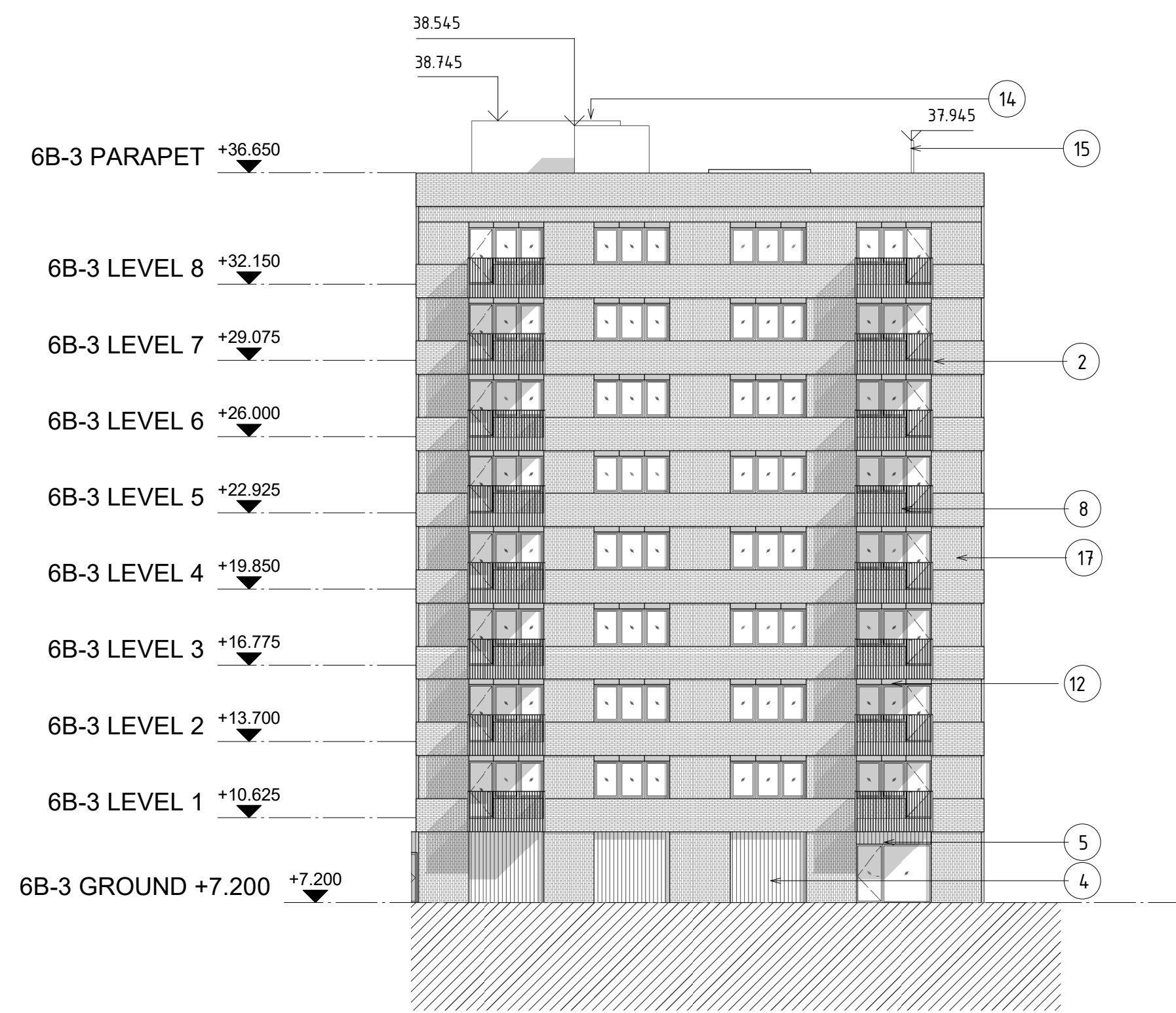


PROJECT NO. 9157050100	DRAWN BY APA	PROJECT ARCHITECT Paddy Perring
DATE 31/07/2020	APPROVED BY Linda Thiel	

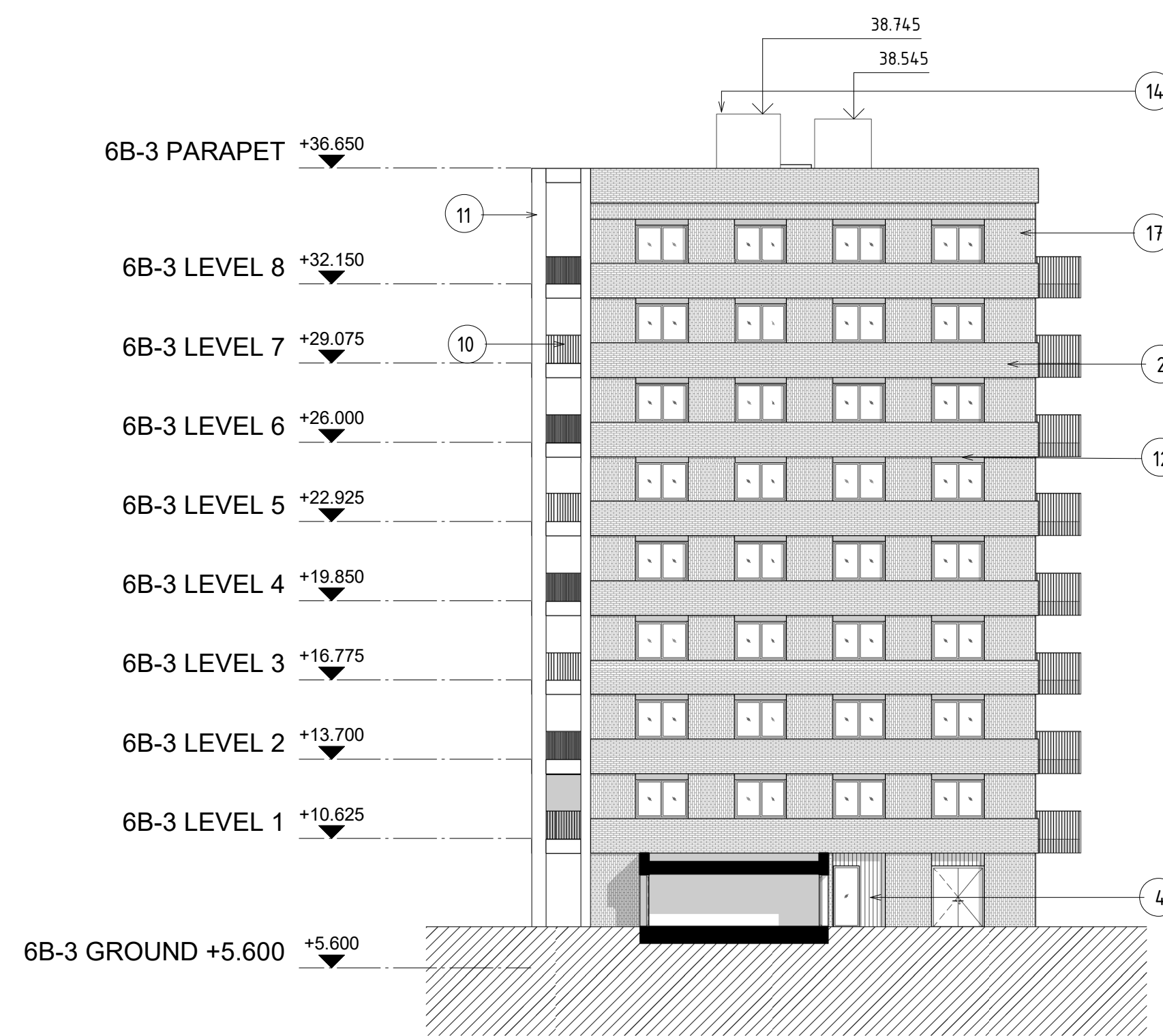
**PARCEL 6B- ELEVATIONS
BLOCK 4 NORTH AND EAST**

SCALE A1 1:200 A3 1:400	NUMBER BF0144-WAB-6B-ZZ-DR-A-133400	REV. 1
-------------------------------	--	-----------





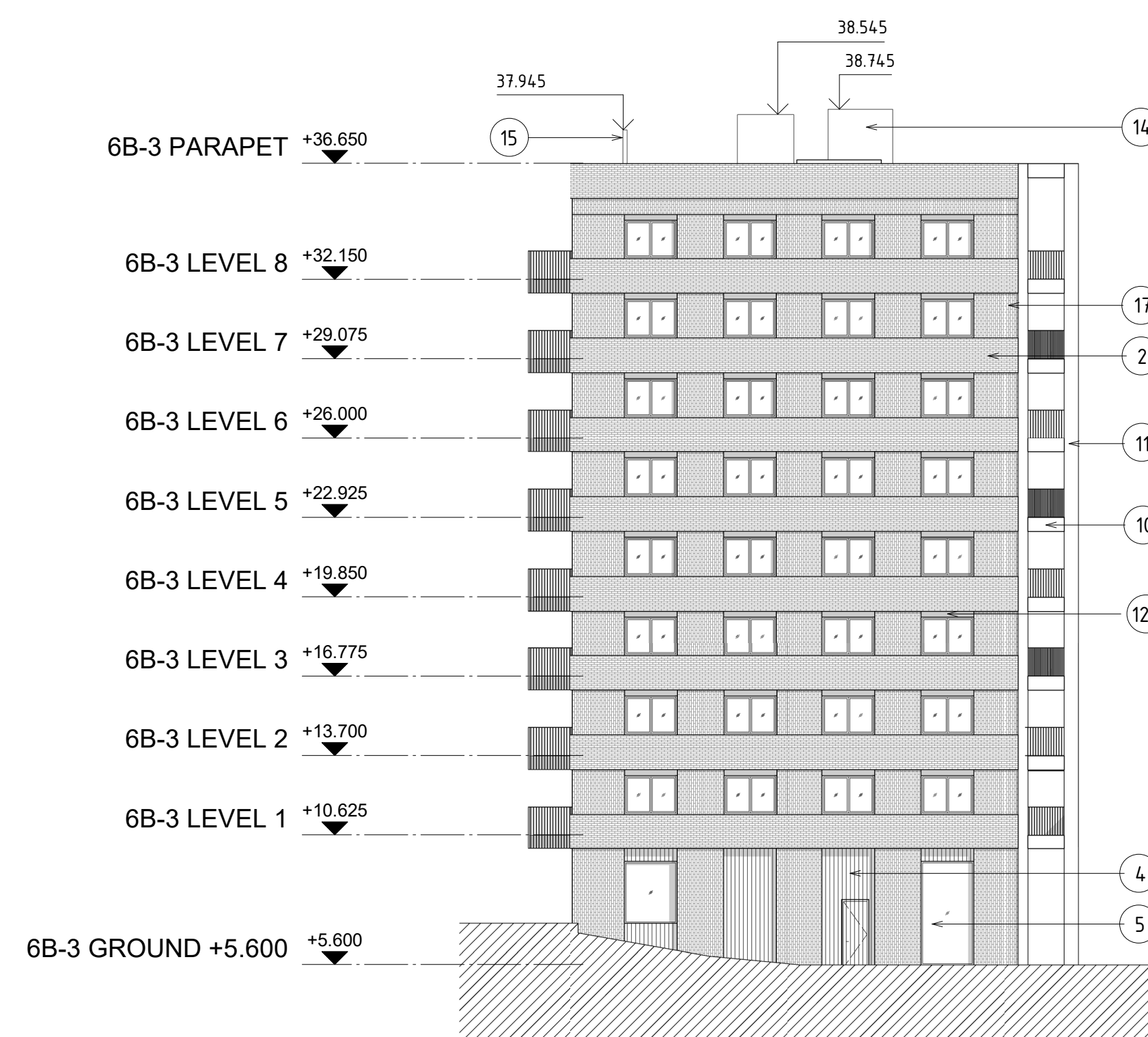
ELEVATION BLOCK 3 NORTH



ELEVATION BLOCK 3 EAST



ELEVATION BLOCK 3 SOUTH



ELEVATION BLOCK 3 WEST

NOTE:

COPYRIGHT WHITE ARKITEKTER AB. NO IMPLIED LICENSE EXISTS.

THIS DRAWING IS FOR INFORMATIONAL PURPOSES ONLY.

NOT FOR CONSTRUCTION.

THIS DRAWING SHOULD NOT BE USED TO CALCULATE AREAS FOR THE PURPOSE OF VALUATION.

DO NOT SCALE FROM THIS DRAWING.

ALL HEIGHTS ARE EXPRESSED AS AOD (ABOVE ORDNANCE DATUM NEWLYN).

ALL DIMENSIONS ARE PRELIMINARY.

Elevations key:

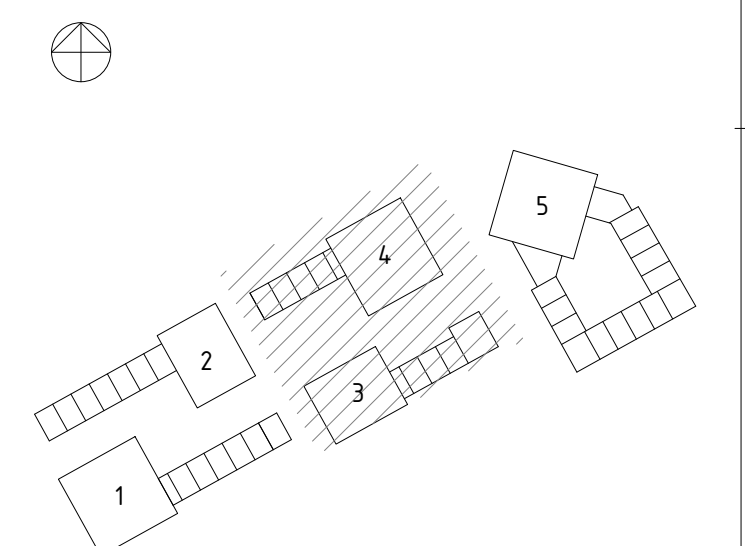
1. Vertical stretcher course brick
2. Horizontal stretcher course projecting brick band
3. Recessed panel between/above windows
4. Metal rainscreen fins
5. Full height glazing
6. Inset balcony - horizontal stretcher course projecting brick with metal railing
7. Inset balcony - metal
8. Projecting balcony - metal
9. Projecting balcony - horizontal stretcher course brick with metal railing
10. Projecting balcony - loggia structure
11. Loggia structure
12. MVHR vent above window - exact placement tbc
13. Recessed rainwater pipe (townhouses)
14. Rooftop plant
15. Satellite dish
16. Metal Juliet balcony with double doors (townhouses)
17. Horizontal stretcher course brick

Refer to Design & Access Statement (BF0144-WAB-ZZ-RP-A-130001) for rendered elevations, detailed callouts and information on brick types.

REV.	Update Planning	19/08/2020	SIGN
1	Update Planning	19/08/2020	

Planning Submission

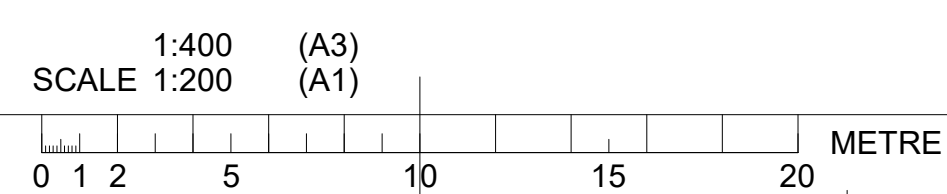
GWP2 Parcel 6B



PROJECT NO.	DRAWN BY	PROJECT ARCHITECT
9157050100	APA	Paddy Perring
DATE	APPROVED BY	
31/07/2020	Linda Thiel	

**PARCEL 6B - ELEVATIONS
BLOCK 3**

SCALE	NUMBER	REV.
A1 1:200	BF0144-WAB-6B-ZZ-DR-A-133300	1
A3 1:400		



NOTE:

COPYRIGHT WHITE ARKITEKTER AB. NO IMPLIED LICENSE EXISTS.

THIS DRAWING IS FOR INFORMATIONAL PURPOSES ONLY.

NOT FOR CONSTRUCTION.

THIS DRAWING SHOULD NOT BE USED TO CALCULATE AREAS FOR THE PURPOSE OF VALUATION.

DO NOT SCALE FROM THIS DRAWING.


ALL HEIGHTS ARE EXPRESSED AS AOD (ABOVE ORDNANCE DATUM NEWLYN).

ALL DIMENSIONS ARE PRELIMINARY.

NOTE: Refer to block elevations, drawing number: 033300, 033400 & 0334001 for materials and elevation notes.



ELEVATION SOUTH EAST

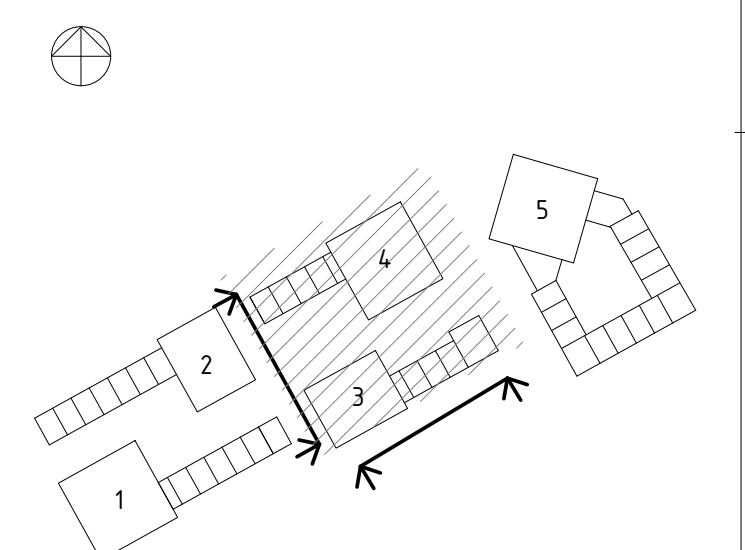


ELEVATION SOUTH WEST

1	Update Planning	19/08/2020	
REV.	REVISION DESCRIPTION	DATE	SIGN

Planning Submission

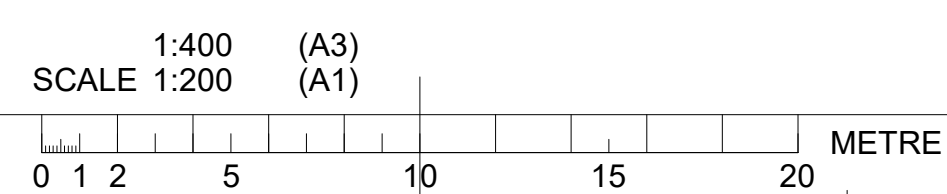
GWP2 Parcel 6B



PROJECT NO. 9157050100	DRAWN BY HTA	PROJECT ARCHITECT Paddy Perring
DATE 31/07/2020	APPROVED BY Linda Thiel	

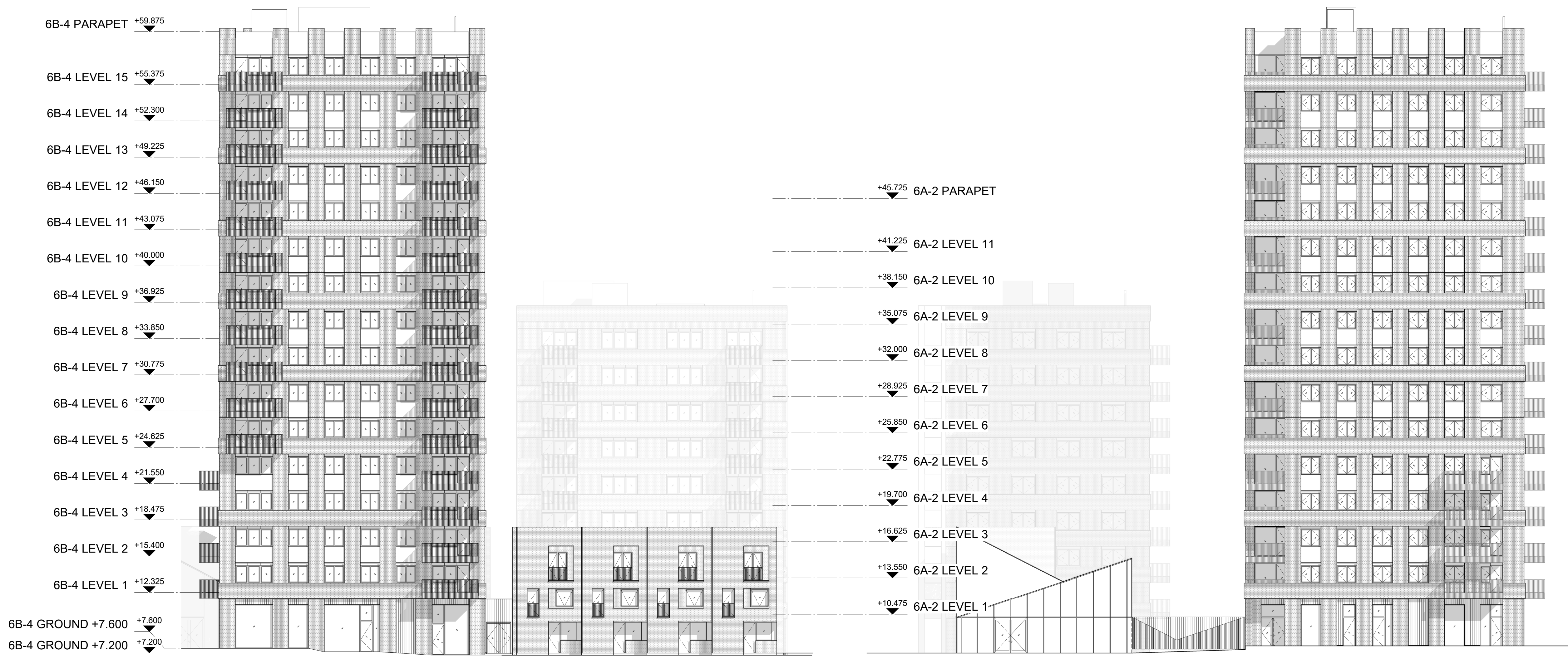
PARCEL 6B - ELEVATIONS
SOUTH-EAST AND SOUTH-WEST

SCALE A1 1:200 A3 1:400	NUMBER BF0144-WAB-6B-ZZ-DR-A-133002	REV. 1
-------------------------------	--	-----------



NOTE:
 COPYRIGHT WHITE ARKITEKTER AB. NO IMPLIED LICENSE EXISTS.
 THIS DRAWING IS FOR INFORMATIONAL PURPOSES ONLY.
 NOT FOR CONSTRUCTION.
 THIS DRAWING SHOULD NOT BE USED TO CALCULATE AREAS FOR THE PURPOSE OF VALUATION.
 DO NOT SCALE FROM THIS DRAWING.
 ALL HEIGHTS ARE EXPRESSED AS AOD (ABOVE ORDNANCE DATUM NEWLYN).
 ALL DIMENSIONS ARE PRELIMINARY.

NOTE: Refer to block elevations, drawing number: 033300, 033400 & 0334001 for materials and elevation notes.



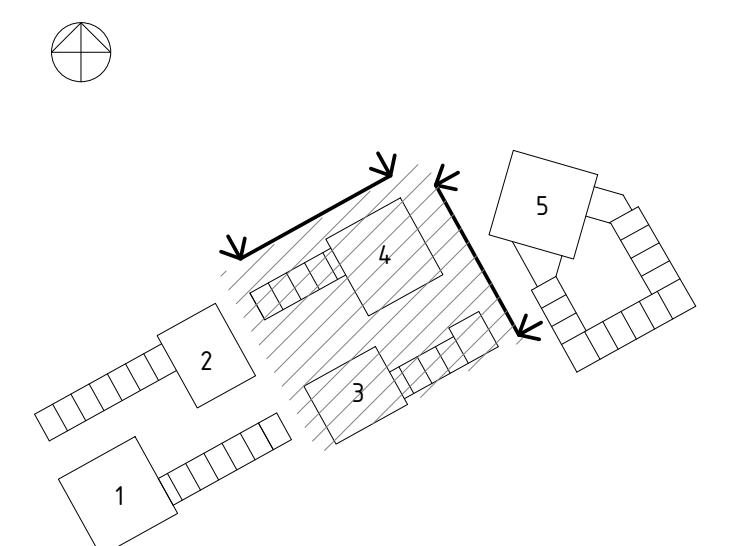
ELEVATION NORTH WEST

ELEVATION NORTH EAST

REV.	REVISION DESCRIPTION	DATE	SIGN
1	Update Planning	19/08/2020	

Planning Submission

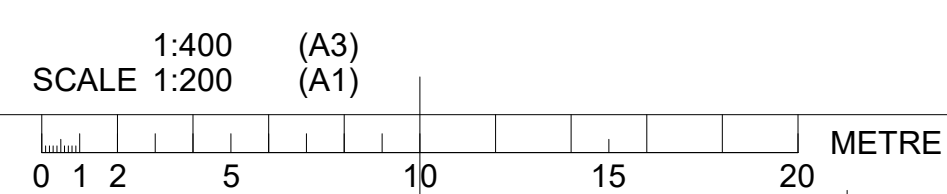
GWP2 Parcel 6B



PROJECT NO. 9157050100	DRAWN BY HTA	PROJECT ARCHITECT Paddy Perring
DATE 31/07/2020	APPROVED BY Linda Thiel	

PARCEL 6B - ELEVATIONS
 NORTH-WEST AND NORTH-EAST

SCALE	NUMBER	REV.
A1 1:200	BF0144-WAB-6B-ZZ-DR-A-133001	1
A3 1:400		



NOTE:

COPYRIGHT WHITE ARKITEKTER AB. NO IMPLIED LICENSE EXISTS.

THIS DRAWING IS FOR INFORMATIONAL PURPOSES ONLY.

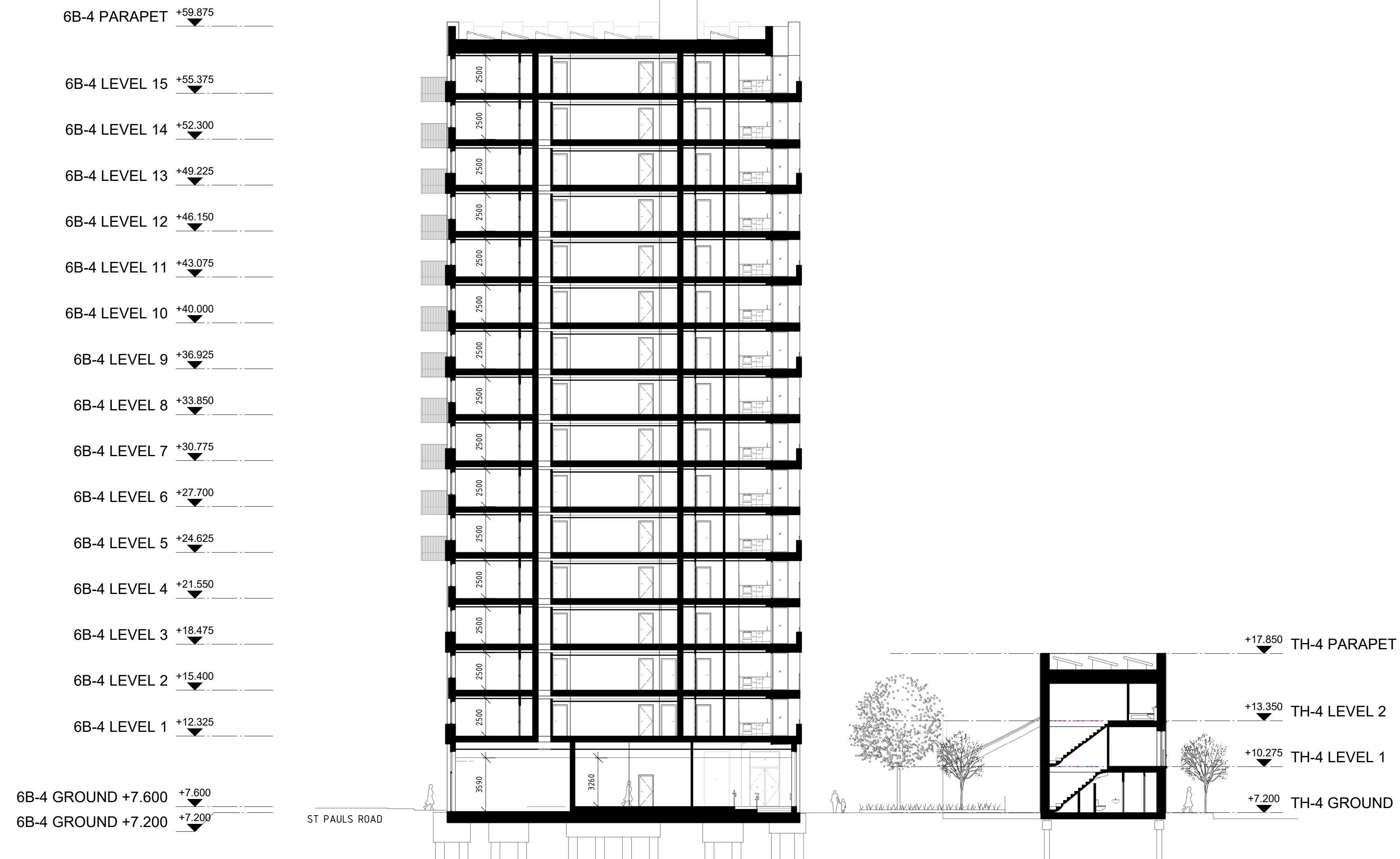
NOT FOR CONSTRUCTION.

THIS DRAWING SHOULD NOT BE USED TO CALCULATE AREAS FOR THE PURPOSE OF VALUATION.

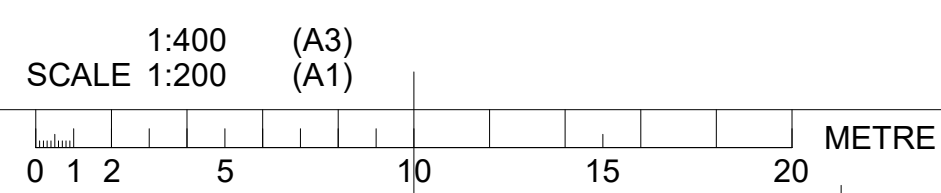
DO NOT SCALE FROM THIS DRAWING.

ALL HEIGHTS ARE EXPRESSED AS AOD (ABOVE ORDNANCE DATUM NEWLYN).

ALL DIMENSIONS ARE PRELIMINARY.



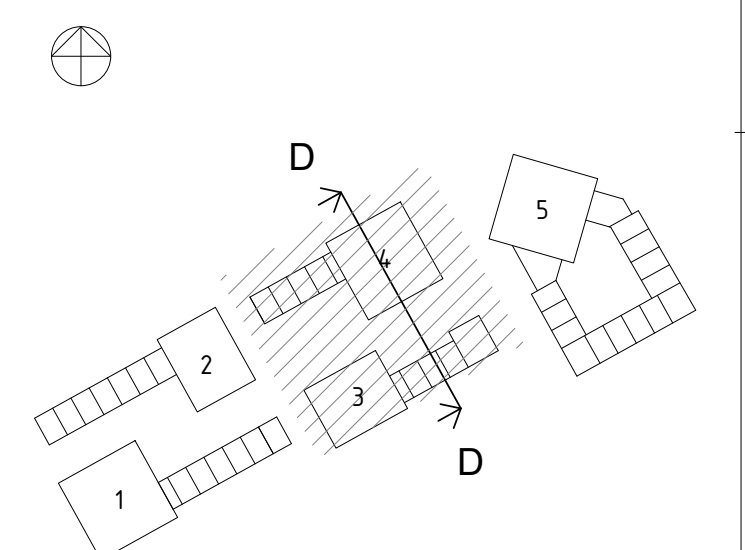
SECTION D-D



1	Update Planning	19/08/2020	
REV.	REVISION DESCRIPTION	DATE	SIGN

Planning Submission

GWP2 Parcel 6B



PROJECT NO. 9157050100	DRAWN BY APA	PROJECT ARCHITECT Paddy Perring
DATE 31/07/2020	APPROVED BY Linda Thiel	

PARCEL 6B - SECTIONS
BLOCK 4 SECTION D-D

SCALE A1 1:200 A3 1:400	NUMBER BF0144-WAB-6B-ZZ-DR-A-132400	REV. 1
-------------------------------	--	-----------

NOTE:

COPYRIGHT WHITE ARKITEKTER AB. NO IMPLIED LICENSE EXISTS.

THIS DRAWING IS FOR INFORMATIONAL PURPOSES ONLY.

NOT FOR CONSTRUCTION.

THIS DRAWING SHOULD NOT BE USED TO CALCULATE AREAS FOR THE PURPOSE OF VALUATION.

DO NOT SCALE FROM THIS DRAWING.

ALL HEIGHTS ARE EXPRESSED AS AOD (ABOVE ORDNANCE DATUM NEWLYN).

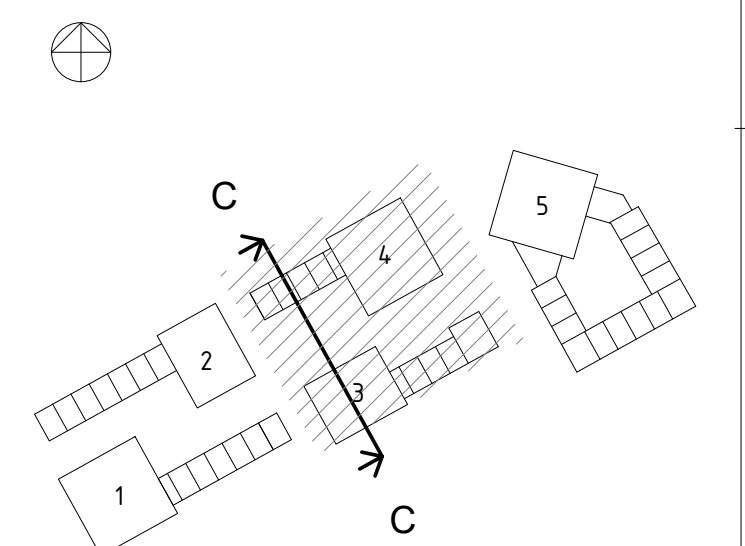
ALL DIMENSIONS ARE PRELIMINARY.



1	Update Planning	19/08/2020	
REV.	REVISION DESCRIPTION	DATE	SIGN

Planning Submission

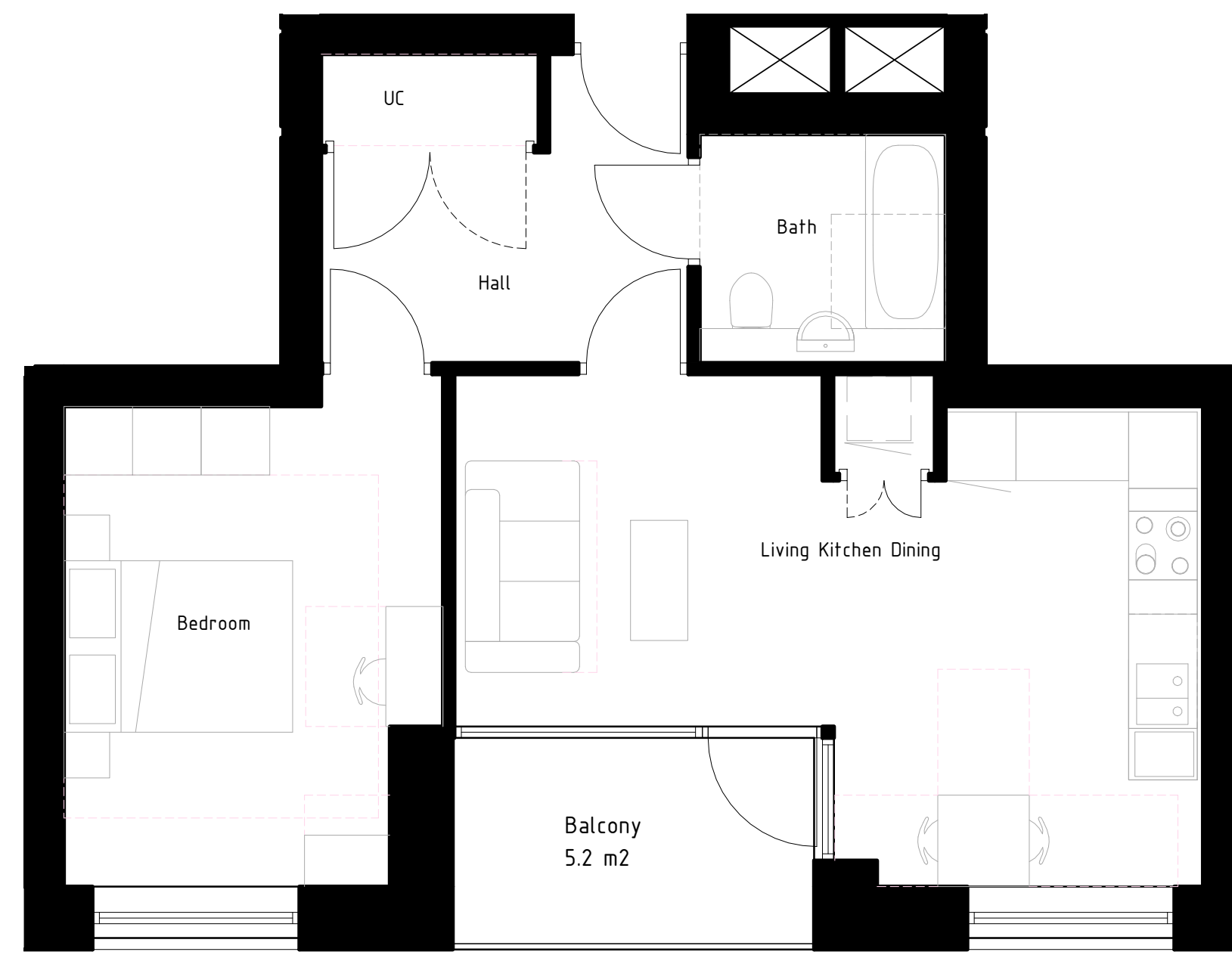
GWP2 Parcel 6B



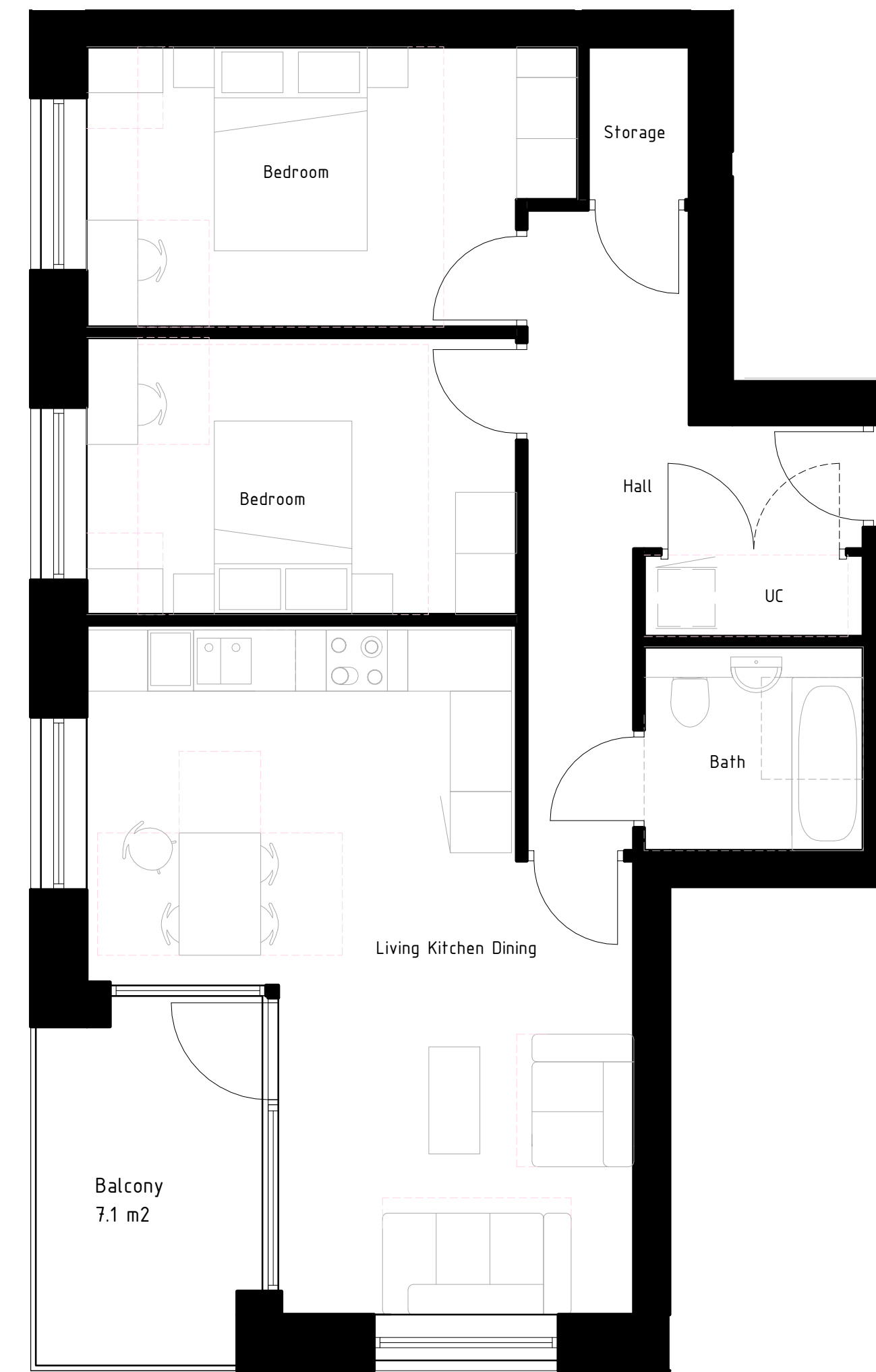
PROJECT NO. 9157050100	DRAWN BY APA	PROJECT ARCHITECT Paddy Perring
DATE 31/07/2020	APPROVED BY Linda Thiel	

**PARCEL 6B - SECTIONS
 BLOCK 3 SECTION C-C**

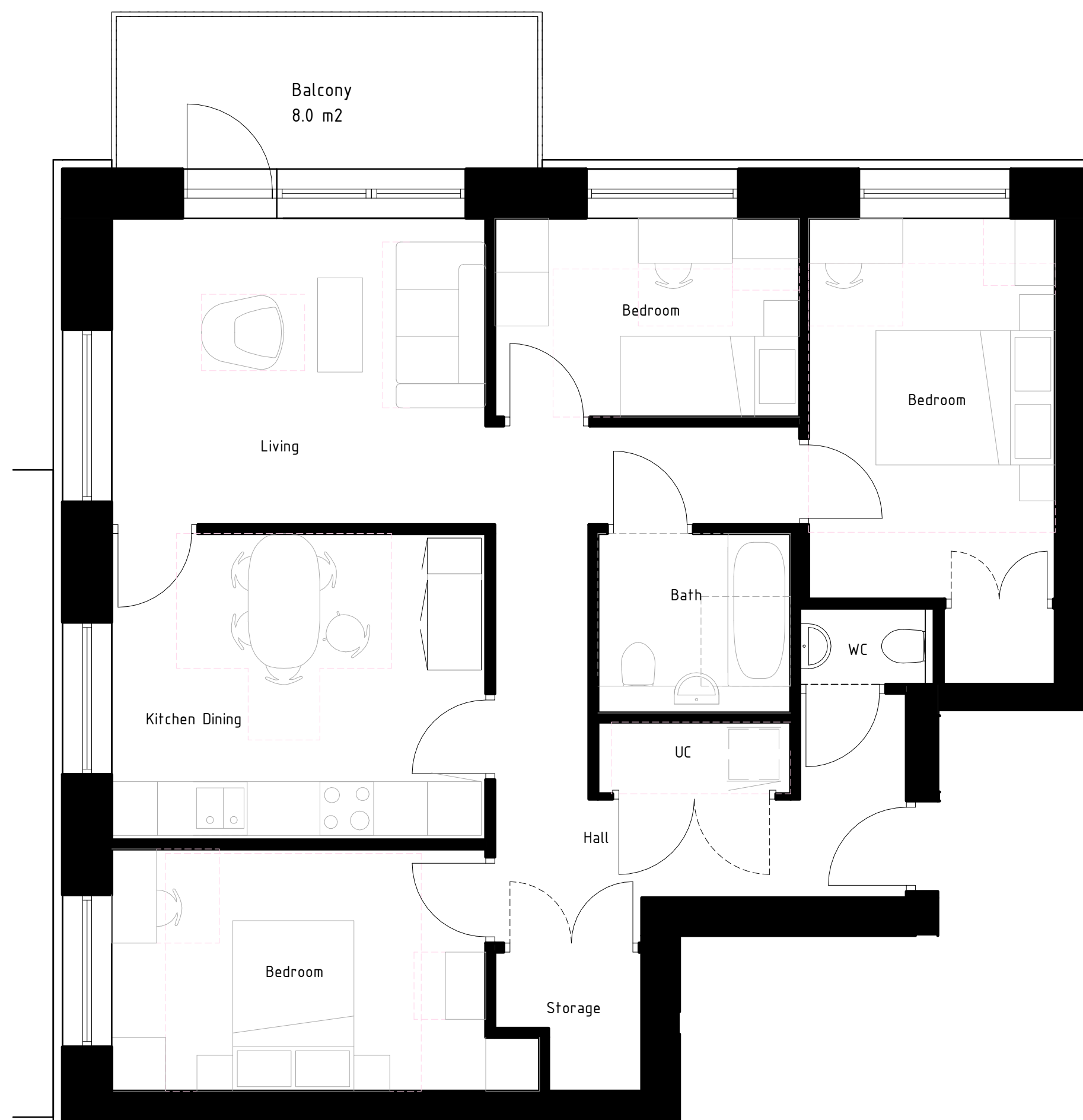
SCALE A1 1:200 A3 1:400	NUMBER BF0144-WAB-6B-ZZ-DR-A-132300	REV. 1
-------------------------------	--	-----------



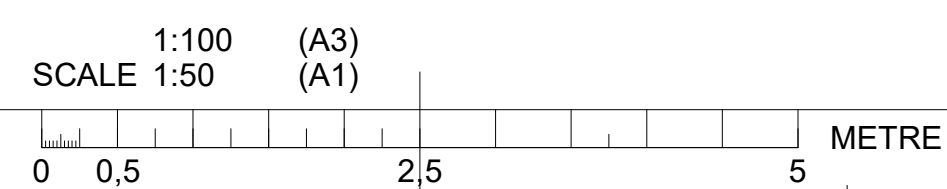
6B-4-1B2P - 51.4 m²



6B-4-2B4P - 72.1 m²



6B-4-3B5P TYPE A - 88.5 m²



NOTE:

COPYRIGHT WHITE ARKITEKTER AB. NO IMPLIED LICENSE EXISTS.

THIS DRAWING IS FOR INFORMATIONAL PURPOSES ONLY.

NOT FOR CONSTRUCTION.

THIS DRAWING SHOULD NOT BE USED TO CALCULATE AREAS FOR THE PURPOSE OF VALUATION.

DO NOT SCALE FROM THIS DRAWING.

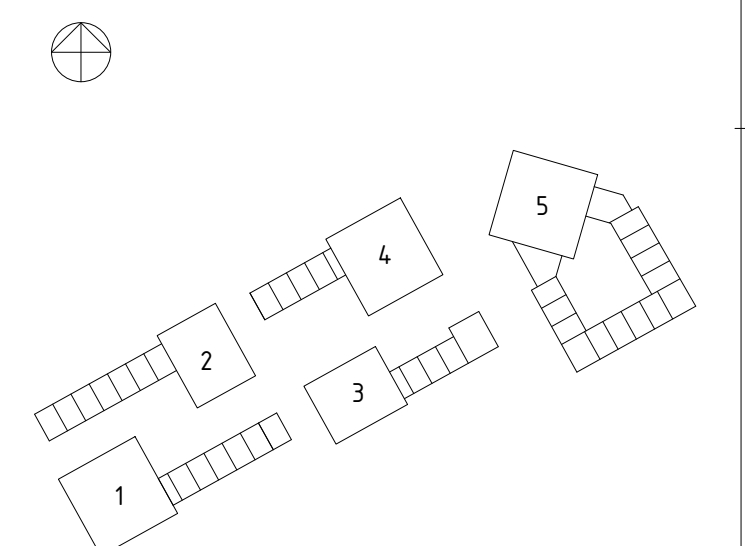
ALL HEIGHTS ARE EXPRESSED AS AOD (ABOVE ORDNANCE DATUM NEWLYN).

ALL DIMENSIONS ARE PRELIMINARY.

REV.	REVISION DESCRIPTION	DATE	SIGN
1	Update Planning	19/08/2020	

Planning Submission

GWP2 Parcel 6B



PROJECT NO. 9157050100	DRAWN BY APA	PROJECT ARCHITECT Paddy Perring
DATE 31/07/2020	APPROVED BY Linda Thiel	

**PARCEL 6B - PLANS
TYPICAL APARTMENT LAYOUTS BLOCK 4**

SCALE	NUMBER	REV.
A1 1:50	BF0144-WAB-6B-XX-DR-A-131103	1
A3 1:100		

NOTE:

COPYRIGHT WHITE ARKITEKTER AB. NO IMPLIED LICENSE EXISTS.

THIS DRAWING IS FOR INFORMATIONAL PURPOSES ONLY.

NOT FOR CONSTRUCTION.

THIS DRAWING SHOULD NOT BE USED TO CALCULATE AREAS FOR THE PURPOSE OF VALUATION.

DO NOT SCALE FROM THIS DRAWING.

ALL HEIGHTS ARE EXPRESSED AS AOD (ABOVE ORDNANCE DATUM NEWLYN).

ALL DIMENSIONS ARE PRELIMINARY.



6B-3-3B5P TYPE A - 89.8 m2

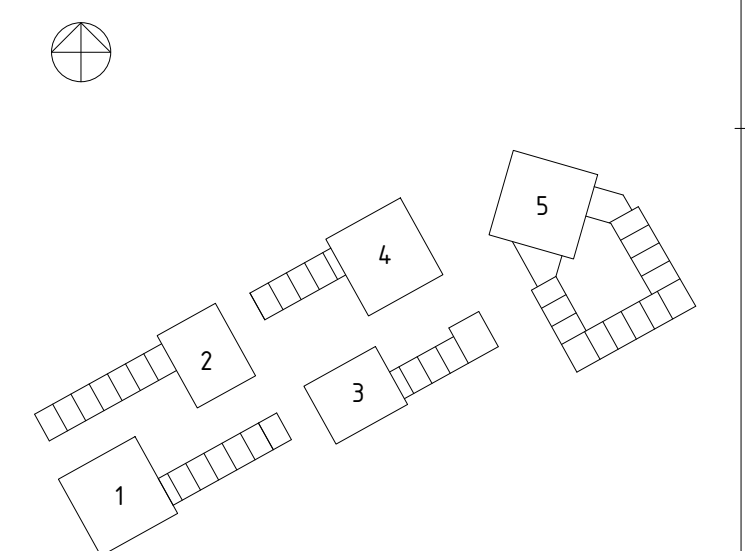


6B-3-1B2P - 50.9 m2

REV.	REVISION DESCRIPTION	DATE	SIGN
1	Update Planning	19/08/2020	

Planning Submission

GWP2 Parcel 6B



PROJECT NO. 9157050100	DRAWN BY APA	PROJECT ARCHITECT Paddy Perring
DATE 31/07/2020	APPROVED BY Linda Thiel	

PARCEL 6B - PLANS
TYPICAL APARTMENT LAYOUTS, BLOCK 3

SCALE	NUMBER	REV.
A1 1:50	BF0144-WAB-6B-XX-DR-A-131102	1
A3 1:100		

